
Data Sets for Seaways to Complexity

These are the data sets to the book *Seaways to Complexity. A Study of Sociopolitical Organisation Along the Coast of Northwestern Scandinavia in the Late Neolithic and Early Bronze Age*. It includes illustrations, comments and quantitative data referenced in the publication. References in the data sets can be found in the reference list of the book.



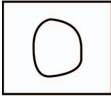

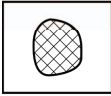

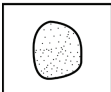

Table of Contents:

Data Set 1: House Structures.....	D1.1
Data Set 2: Burials.....	D2.1
Data Set 3: Flint Daggers.....	D3.1
Data Set 4: Simple Shaft-Hole Axes.....	D4.1
Data Set 5: Flint Sickles.....	D5.1
Data Set 6: Spoon-Shaped Scrapers.....	D6.1
Data Set 7: Metal.....	D7.1
Data Set 8: Radiocarbon Dates – Houses.....	D8.1
Data Set 9: Ripley's K-function Analysis Graphs.....	D9.1

Data Set 1

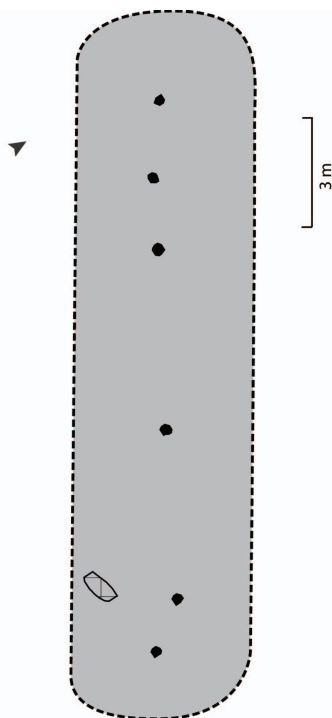
House Structures

Legend

	Posthole		House layout
	Uncertain posthole/posthole from another structure		Uncertain layout
	Hearth/Cooking pit		Wall/Trench
	Depression/Floor		North arrow

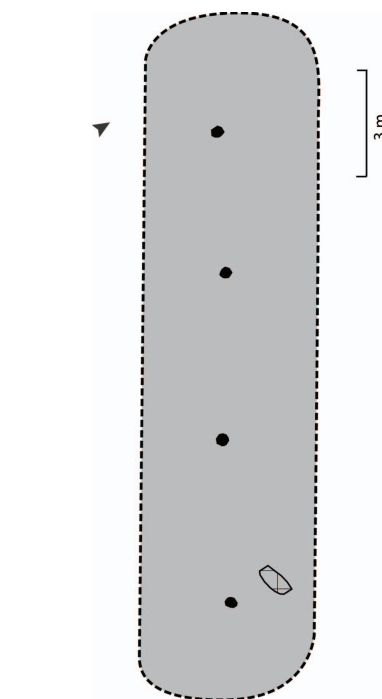
Note: Every house structure has been redrawn by the author from the original reports.

Vest-Agder



Farmstead	Structure no.	Cadastral/Holding no.	Municipality
Arctanderfjordet	1	21	Farsund
Type	Size	Gable	Exterior construction
Two-aisled	15 m in length	N/A	N/A
Orientation	Period	Uncalibrated BP	Reference
NW-SE	LN I-II	3605 ± 70	Grimsrud 1999, Hauge 2007, Valum 2011

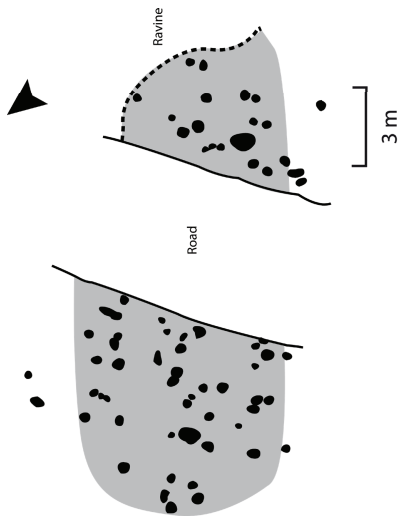
Comments: The two two-aisled longhouses were first interpreted as a three-aisled longhouse but later reinterpreted by Hauge (2007) as two separate houses. The houses contained flint debris, ceramic sherds, burnt bone, and a Vestland adze.



Farmstead	Structure no.	Cadastral/Holding no.	Municipality
Arctanderfjordet	2	21	Farsund
Type	Size	Gable	Exterior construction
Two-aisled	13 m in length	N/A	N/A
Orientation	Period	Uncalibrated BP	Reference
NW-SE	LN II - EBA I	3460 ± 70	Grimsrud 1999, Hauge 2007, Valum 2011


Comments: The two two-aisled longhouses were first interpreted as a three-aisled longhouse but later reinterpreted by Hauge (2007) as two separate houses. The houses contained flint debris, ceramic sherds, burnt bone, and a Vestland adze.

Rogaland



Farmstead	Structure no.	Cadastral/Holding no.	Municipality
Hellvik	N/A	60/13	Eigersund
Type	Size	Gable	Exterior construction
Two-aisled	15-16 m length	N/A	N/A
Orientation	Period	Uncalibrated BP	Reference
NW-SE	EBA I	3290 ± 40	Zinsli 2009

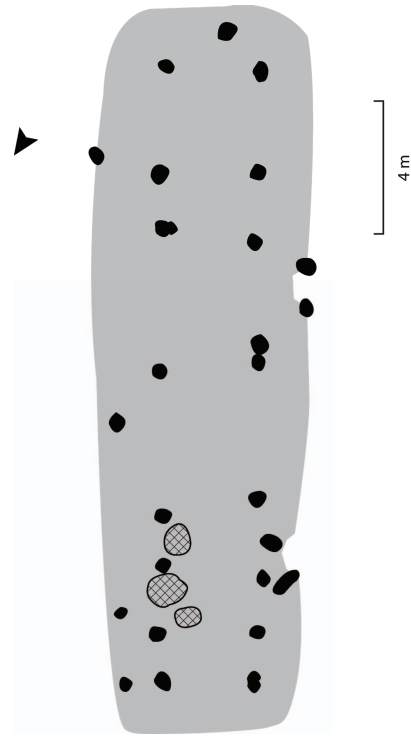
Comments: Two flint scrapers, two drills, one arrowhead, burnt bone, and ceramics were uncovered.



Farmstead	Structure no.	Cadastral/Holding no.	Municipality
Nordre Tengesdal	1	81/4	Bjerkreim
Type	Size	Gable	Exterior construction
Three-aisled	4+ x 6.9	Curved	Planked-built/Trench
Orientation	Period	Uncalibrated BP	Reference
NW-SE	EBA II-III	3010 ± 30	Reiersen 2015

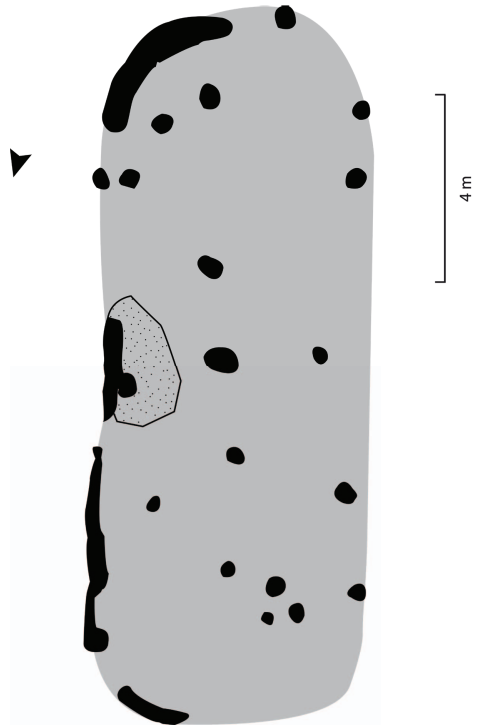
Comments: Contained a hearth and ceramic sherds

Rogaland



Farmstead	Structure no.	Cadastral/Holding no.	Municipality
Nordre Tengesdal	3	81/4	Bjerkreim
Type	Size	Gable	Exterior construction
Three-aisled	c. 20 x 5,7	N/A	Bole walls?
Orientation	Period	Uncalibrated BP	Reference
NW-SE	EBA II	3110 ± 30, 3070 ± 30, 3060 ± 30, 3060 ± 30, 3040 ± 30	Reiersen 2015

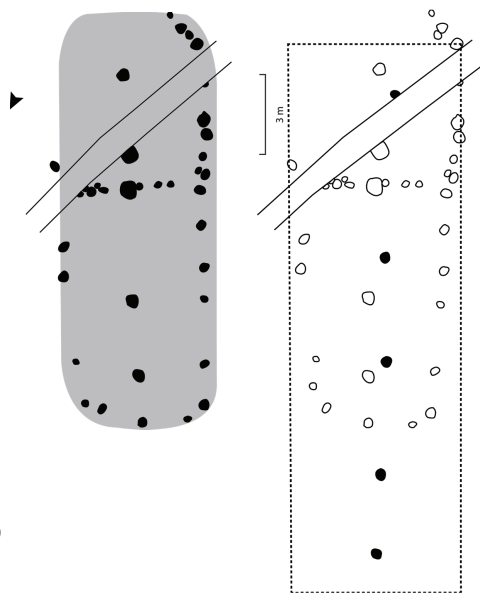
Comments: The house contained a hearth, ceramics, a flint scraper, and two cooking pits. Outside there was another cooking pit with a date to EBA II.



Farmstead	Structure no.	Cadastral/Holding no.	Municipality
Nordre Tengesdal	4	81/4	Bjerkreim
Type	Size	Gable	Exterior construction
Two-aisled	14,9 x 5,8	N/A	Planked-built/Trench
Orientation	Period	Uncalibrated BP	Reference
NW-SE	LN-EBA	no radiometric dating	Reiersen 2015

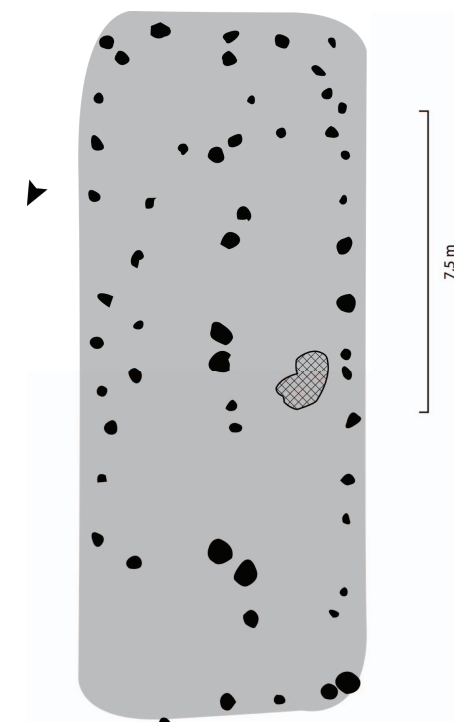
Comments: None

Rogaland



Farmstead	Structure no.	Cadastral/Holding no.	Municipality
Kvia	N/A	19/31	Hå
Type	Size	Gable	Exterior construction
Two-aisled	15 m in length	Curved	Wattle-and-Daub
Orientation	Period	Uncalibrated BP	Reference
NW-SE	LNI - EBA	No radiometric dates	Bjørlo 2011

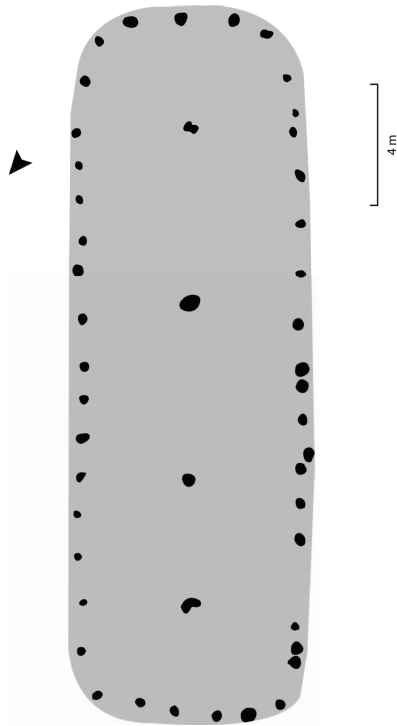
Comments: The house appears to have two phases, with one having a partition. Pumice, ceramic sherds, and amber were uncovered.



Farmstead	Structure no.	Cadastral/Holding no.	Municipality
Bjørnhaug/Bo	N/A	26	Hå
Type	Size	Gable	Exterior construction
Two-aisled	16.8 x 6.3	Straight	Wattle-and-Daub
Orientation	Period	Uncalibrated BP	Reference
NW-SE	EBA I	3220 ± 30, 3380 ± 30, 3240 ± 30	Fred and Westling 2014, Fyllingen 2015a

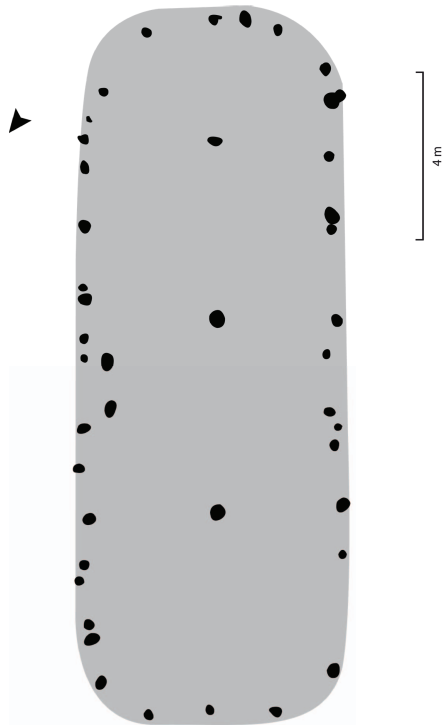
Comments: The house contained a heart, ceramics, burnt bone, and scrapers. Flakes from daggers were uncovered nearby.

Rogaland



Farmstead	Structure no.	Cadastral/Holding no.	Municipality
Norheim (Wåle)	1	19/11	Time
Type	Size	Gable	Exterior construction
Two-aisled	23 x 7.2	Straight	Wattle-and-Daub
Orientation	Period	Uncalibrated BP	Reference
NW-WSE	LN II - EBaI	3455 ± 50, 3435 ± 65, 3335 ± 50	Soltveit <i>et al.</i> 2007

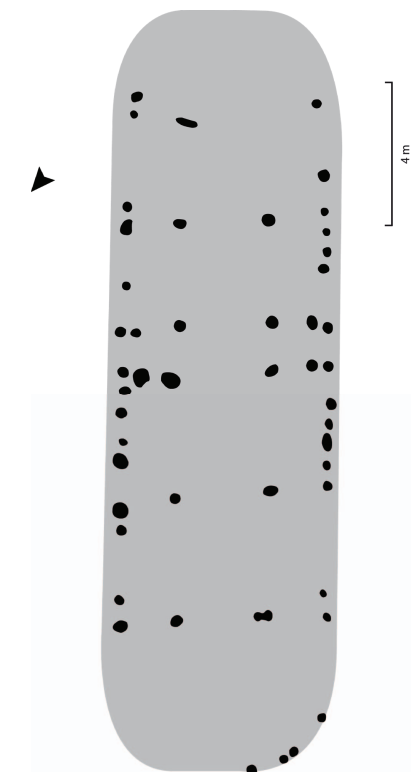
Comments: None



Farmstead	Structure no.	Cadastral/Holding no.	Municipality
Norheim (Wåle)	2	19/11	Time
Type	Size	Gable	Exterior construction
Two-aisled	16.5 x 6	Curved	Wattle-and-Daub
Orientation	Period	Uncalibrated BP	Reference
NW-WSE	LN II	3555 ± 65, 3545 ± 70, 3495 ± 50, 3475 ± 50	Soltveit <i>et al.</i> 2007

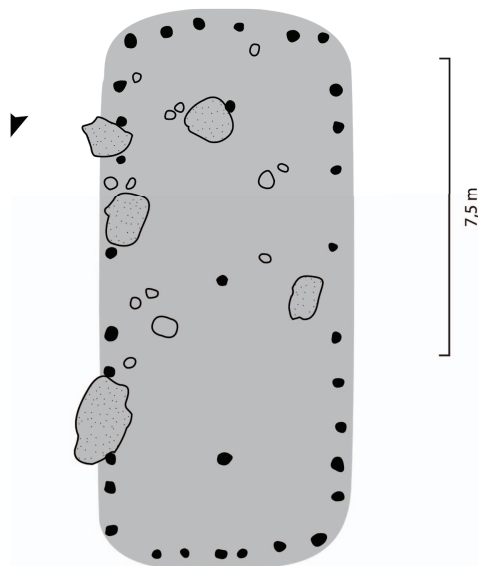
Comments: Appears to have two entrances.

Rogaland



Farmstead	Structure no.	Cadastral/Holding no.	Municipality
Norheim (Wåle)	3	19/11	Time
Type	Size	Gable	Exterior construction
Three-aisled	21-23 x 5.5	Curved	Wattle-and-Daub
Orientation	Period	Uncalibrated BP	Reference
NW-SE	LN II - EB A1	3390 ± 50, 3395 ± 50, 3455 ± 60	Softveit <i>et al.</i> 2007

Comments: None

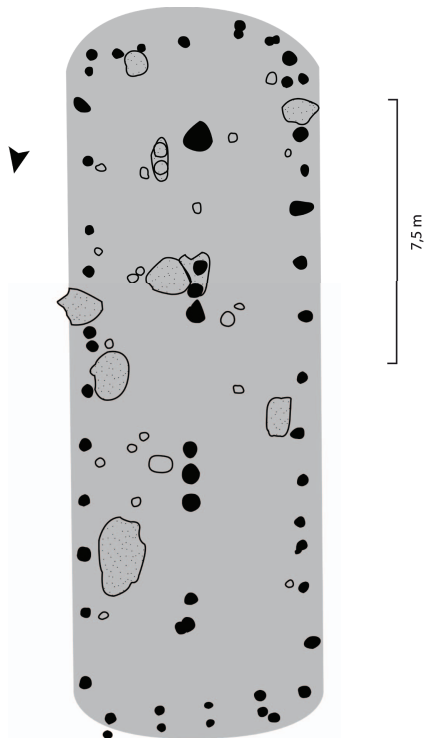


Farmstead	Structure no.	Cadastral/Holding no.	Municipality
Froyland	1	28/1	Time
Type	Size	Gable	Exterior construction
Two-aisled	13.7 x 5.7	Straight	W/A
Orientation	Period	Uncalibrated BP	Reference
NNW-SSE	LN I - LN III	3500 ± 40, 3595 ± 35	Bjorndal 2009

Comments: Fragments of a sickle and two scrapers were uncovered nearby.


Rogaland

Farmstead	Structure no.	Cadastral/Holding no.	Municipality
Froyland	II	28/1	Time
Type	Size	Gable	Exterior construction
Two-aisled	19.4 x 6.2	Straight	N/A
Orientation	Period	Uncalibrated BP	Reference
NNW-SSE	LN II - EBA I	3565 ± 40, 3465 ± 35, 3440 ± 35, 3410 ± 30	Bjordal 2009




Comments: Ceramic sherds, burnt bone and flint debris were uncovered in the southern part of the house.

Farmstead	Structure no.	Cadastral/Holding no.	Municipality
Kleppe (Kleppstemmen)	1	1	Klepp
Type	Size	Gable	Exterior construction
Two-aisled	22 m in length	Straight	Wattle-and-Daub or Bole
Orientation	Period	Uncalibrated BP	Reference
N-S	LN - EBA	No radiometric dates	Berge 2007



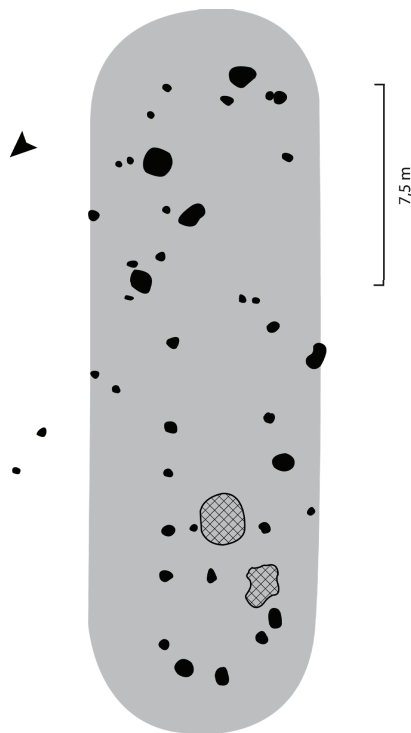
Comments: None

Rogaland



Farmstead	Structure no.	Cadastral/Holding no.	Municipality
Kleppe (Kleppstemmen)	2	1	Klepp
Type	Size	Gable	Exterior construction
Three-aisled	c. 24 x 9	N/A	N/A
Orientation	Period	Uncalibrated BP	Reference
W-E	EBA I	3335 ± 35, 3200 ± 35, 3365 ± 35	Berge 2007

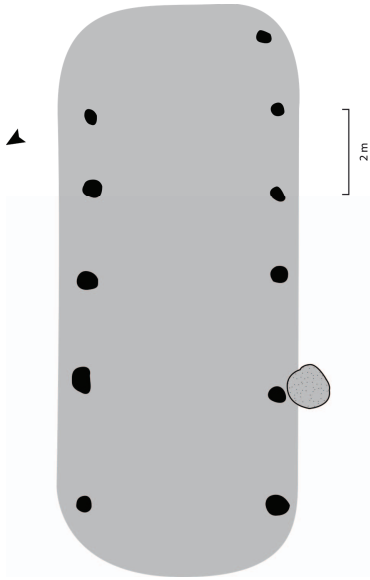
Comments: The largest house in northwestern Scandinavia (216 km²).



Farmstead	Structure no.	Cadastral/Holding no.	Municipality
Kleppe (Kleppvarden)	1	1	Klepp
Type	Size	Gable	Exterior construction
Three-aisled	28 x 7	N/A	N/A
Orientation	Period	Uncalibrated BP	Reference
NW-SE	EBA III - LBA IV	2840 ± 40, 3040 ± 40	Dahl 2007

Comments: This is the longest house in northwestern Scandinavia. A combination tool in OxCal can be used to tentatively date the house to Early Bronze Age period III.

Rogaland

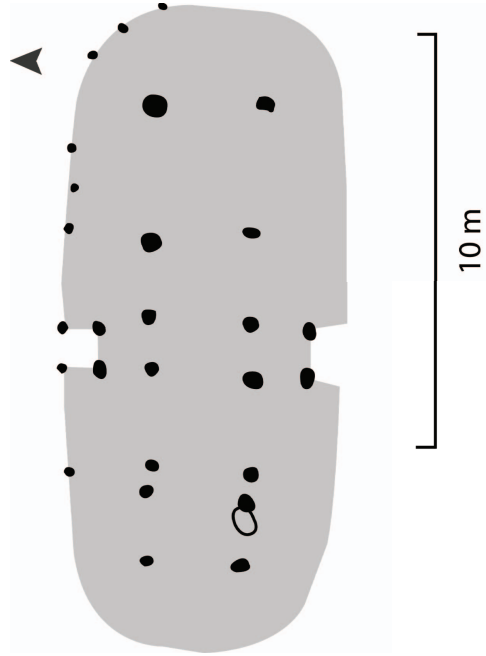


Farmstead	Structure no.	Cadastral/Holding no.	Municipality
Skelane	1	40/246	Sandnes

Type	Size	Gable	Exterior construction
Three-abled	13 x 8	N/A	N/A

Orientation	Period	Uncalibrated BP	Reference
W-E	EBA I - II	3222 ± 54	Hovre 2010

Comments: None



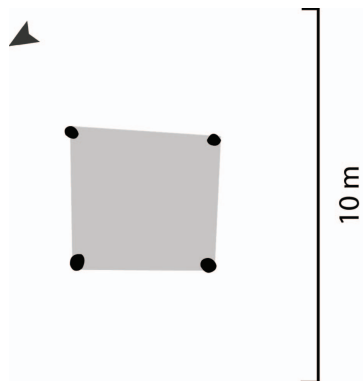
Farmstead	Structure no.	Cadastral/Holding no.	Municipality
Forsandmoen	CCVII	37/5	Forsand

Type	Size	Gable	Exterior construction
Three-abled	15.8 x 6.4	Curved	Wattle-and-Daub

Orientation	Period	Uncalibrated BP	Reference
W-E	EBA III - LBA V	2870 ± 110	Løken 1998

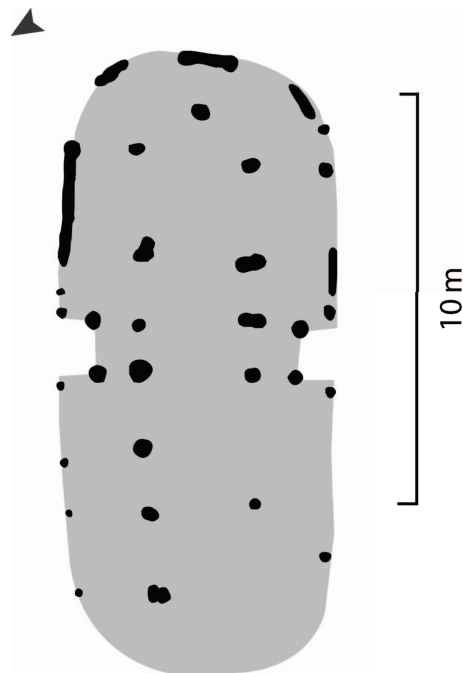
Comments: None

Rogaland



Farmstead	Structure no.	Cadastral/Holding no.	Municipality
Forsandmoen	Fig. 6a	37/5	Forsand
Type	Size	Gable	Exterior construction
Hut	3.8 x 3.5	N/A	N/A
Orientation	Period	Uncalibrated BP	Reference
N/A	EBA II - LBA IV	3030 ± 110	Løken 1998

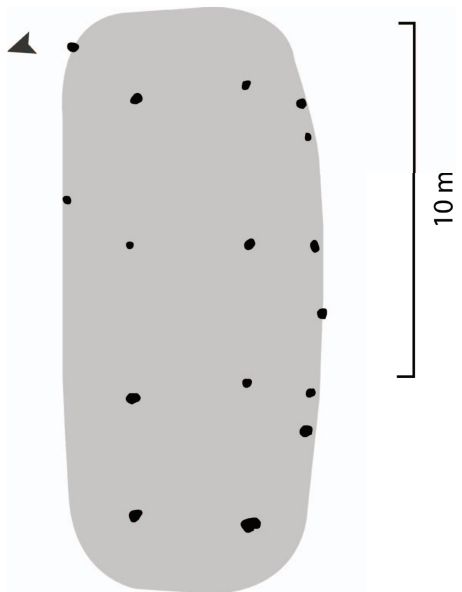
Comments: None



Farmstead	Structure no.	Cadastral/Holding no.	Municipality
Forsandmoen	XLV	37/5	Forsand
Type	Size	Gable	Exterior construction
Three-aisled	c. 15 x 6 m	Curved	Wattle-and-Daub or Bole
Orientation	Period	Uncalibrated BP	Reference
WNE-SES	EBA I - EBA III	3140 ± 90	Løken 1998

Comments: None

Rogaland



Farmstead	Structure no.	Cadastral/Holding no.	Municipality
Forsandmoen	XC	37/5	Forsand
Type	Size	Gable	Exterior construction
Three-aisled	c.15 x 6 m	Curved	Wattle-and-Daub
Orientation	Period	Uncalibrated BP	Reference
WNW-SES	EBA II	3155 ± 60, 3150 ± 60, 3145 ± 55, 3115 ± 80, 2930 ± 70	Løken 1998

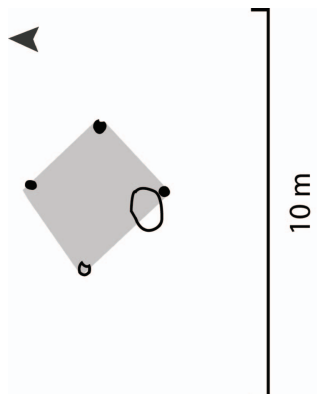
Comments: None



Farmstead	Structure no.	Cadastral/Holding no.	Municipality
Forsandmoen	XXXII B	37/5	Forsand
Type	Size	Gable	Exterior construction
Three-aisled	22-23 m long, 8 m wide	Curved	Wattle-and-Daub
Orientation	Period	Uncalibrated BP	Reference
WNW-SES	EBA II	3275 ± 65, 3245 ± 60, 3220 ± 65, 3185 ± 65, 3210 ± 45, 3175 ± 50, 3185 ± 45, 3150 ± 65, 3135 ± 65, 3125 ± 65, 3070 ± 75, 3080 ± 50, 3040 ± 65, 2990 ± 70, 3015 ± 65	Løken 1998

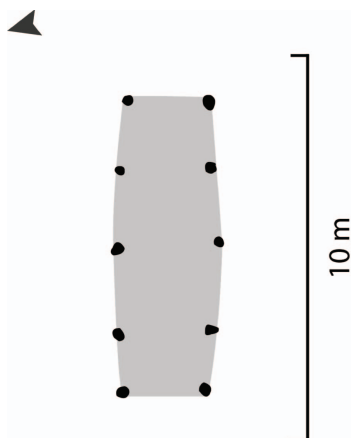
Comments: None

Rogaland



Farmstead	Structure no.	Cadastral/Holding no.	Municipality
Forsandmoen	CCXIII	37/5	Forsand
Type	Size	Gable	Exterior construction
Hut	3.8 x 3.5	N/A	N/A
Orientation	Period	Uncalibrated BP	Reference
N/A	EBA III - LBA V	No radiometric dates	Løken 1998

Comments: The hut appears to be stratigraphically and spatially connected with CCXII, which has been radiocarbon dated to Period III - V.



Farmstead	Structure no.	Cadastral/Holding no.	Municipality
Forsandmoen	fig. 7d	37/5	Forsand
Type	Size	Gable	Exterior construction
Three-aisled	10.5 x 3.2	N/A	N/A
Orientation	Period	Uncalibrated BP	Reference
WNE-SES	EBA?	No radiometric dates	Løken 1998

Comments: None

Rogaland



Farmstead	Structure no.	Cadastral/Holding no.	Municipality
Berge	N/A	N/A	Forsand
Type	Size	Gable	Exterior construction
Three-aisled	N/A	N/A	N/A
Orientation	Period	Uncalibrated BP	Reference
N/A	EBA	N/A	http://www.norark.no/prosjekter/bergevik/4783/

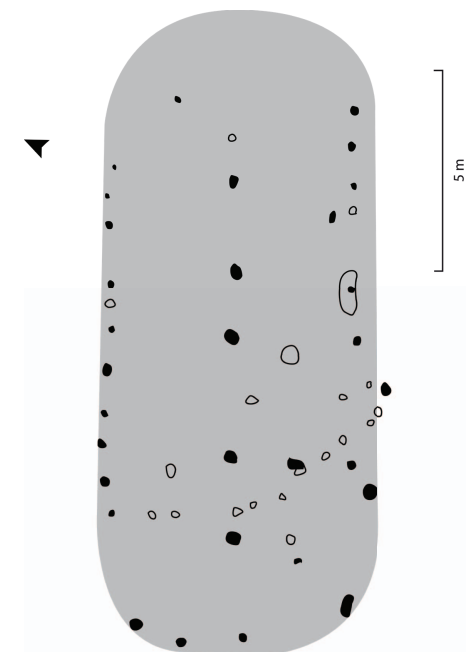
Comments: The excavation report was not available at the time of writing.



Farmstead	Structure no.	Cadastral/Holding no.	Municipality
Berge	N/A	N/A	Forsand
Type	Size	Gable	Exterior construction
Two-aisled	N/A	N/A	N/A
Orientation	Period	Uncalibrated BP	Reference
N/A	LN - EBA	N/A	http://www.norark.no/prosjekter/bergevik/4783/

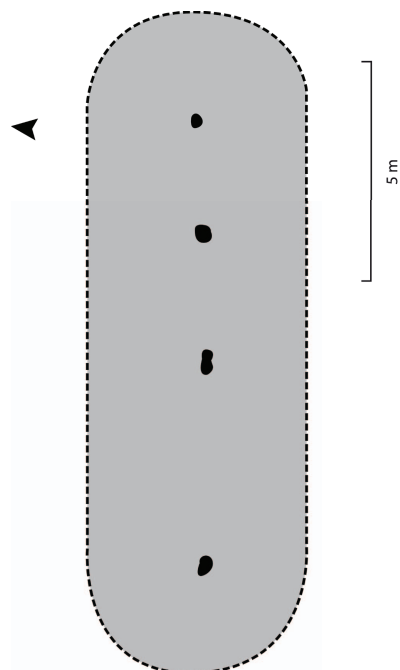
Comments: The excavation report was not available at the time of writing.

Rogaland



Farmstead	Structure no.	Cadastral/Holding no.	Municipality
Reyneberg	B	35	Sola
Type	Size	Gable	Exterior construction
Two-aisled	14 x 6.3	Straight	Wattle-and-Daub
Orientation	Period	Uncalibrated BP	Reference
SW-NE	EBA I	3320 ± 50, 3215 ± 55, 3505 ± 55, 3405 ± 65	Soltveit <i>et al.</i> 2007

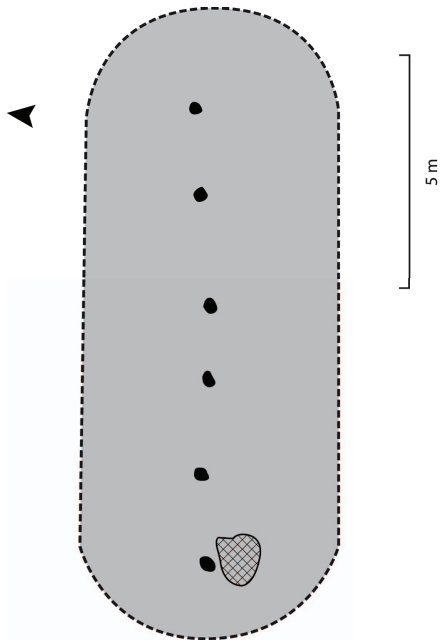
Comments: Also referred to as Kidlingberget.



Farmstead	Structure no.	Cadastral/Holding no.	Municipality
Reyneberg	C	35	Sola
Type	Size	Gable	Exterior construction
Two-aisled	N/A	N/A	N/A
Orientation	Period	Uncalibrated BP	Reference
SW-NE	LN - EBA2	No radiometric dates	Soltveit <i>et al.</i> 2007

Comments: None


Rogaland



Farmstead	Structure no.	Cadastral/Holding no.	Municipality
Røyneberg	D	35	Sola
Type	Size	Gable	Exterior construction
Two-aisled	N/A	N/A	N/A
Orientation	Period	Uncalibrated BP	Reference

SW-NE LN - EBA? No radiometric dates *Soltvedt et al. 2007*

Comments: None

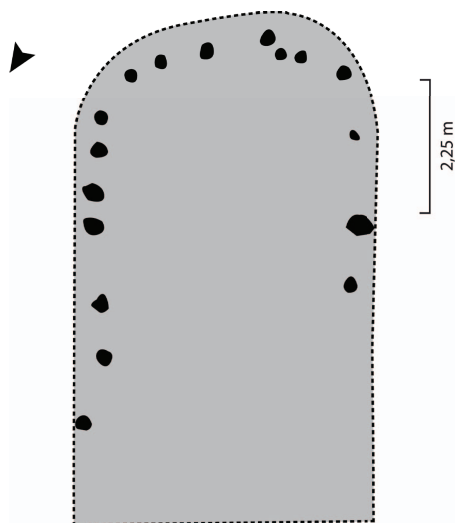


Farmstead	Structure no.	Cadastral/Holding no.	Municipality
Tjora	4	10	Sola
Type	Size	Gable	Exterior construction
Three-aisled	20.6 x 6.2	Curved	Planked-built/Trench
Orientation	Period	Uncalibrated BP	Reference

NW-SE EBA II - III 2985 ± 40 *Fyllingen 2012*

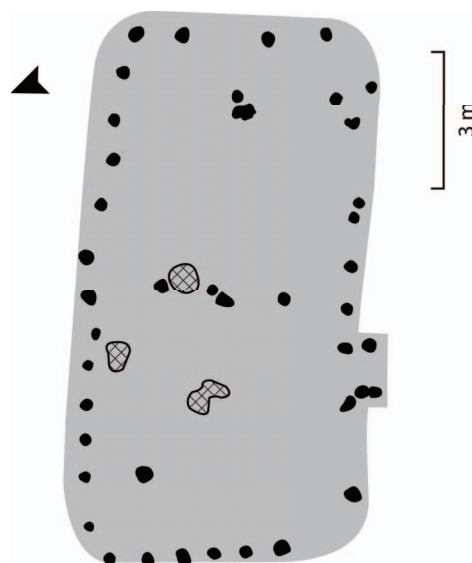
Comments: The house also has a date to EBA I from a charred cereal. A saddle quern was uncovered adjacent to the house.

Rogaland



Farmstead	Structure no.	Cadastral/Holding no.	Municipality
Tjøra	6	10	Sola
Type	Size	Gable	Exterior construction
Two-aisled	11+ x 4.3	Curved	Wattle-and-Daub?
Orientation	Period	Uncalibrated BP	Reference
NW-SE	LN - EBA	No radiometric dates	Fyllingen 2012

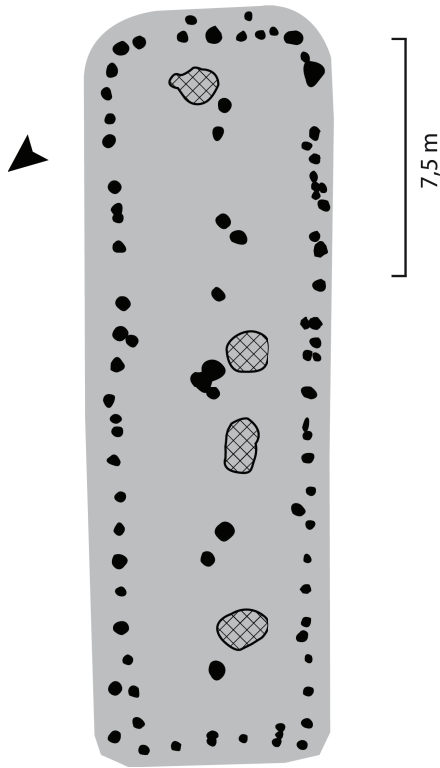
Comments: None



Farmstead	Structure no.	Cadastral/Holding no.	Municipality
Tjøra	7	10	Sola
Type	Size	Gable	Exterior construction
Two-aisled	11,8 x 5,5	Straight	Wattle-and-Daub
Orientation	Period	Uncalibrated BP	Reference
WNW-ESE	LN II - EBA I	3325 ± 35, 3460 ± 30	Fyllingen 2012

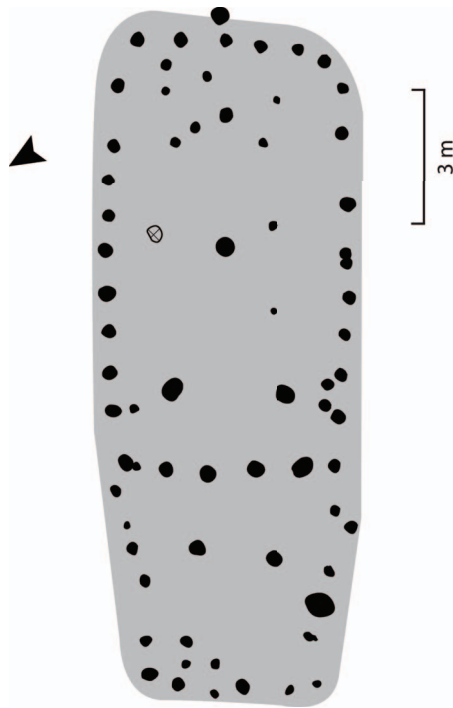
Comments: Possibly a hybrid construction with a two-aisled and a three-aisled part. An amber pearl, burnt bone, flint debris, and ceramic sherds were uncovered in the house.

Rogaland



Farmstead	Structure no.	Cadastral/Holding no.	Municipality
Tjøra	9	10	Sola
Type	Size	Gable	Exterior construction
Two-aisled	22,3 x 6	Straight	Wattle-and-Daub
Orientation	Period	Uncalibrated BP	Reference
NW-SE	LN II - EBA I	3340 ± 40, 3380 ± 40	Fyllingen 2012

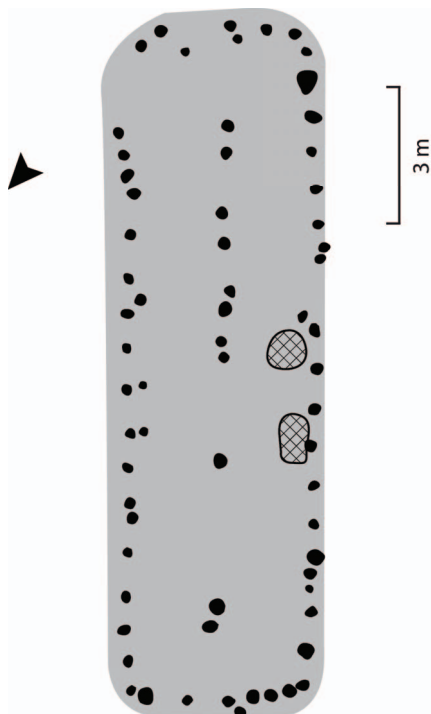
Comments: Numerous flakes from either dagger or axe production. A scraper, burnt bone and pottery sherds were uncovered.



Farmstead	Structure no.	Cadastral/Holding no.	Municipality
Tjøra	10	10	Sola
Type	Size	Gable	Exterior construction
Two- and three-aisled (hybrid)	15 x 5,5	Straight	Wattle-and-Daub
Orientation	Period	Uncalibrated BP	Reference
NW-SSE	LN II - EBA I	3365 ± 30	Fyllingen 2012

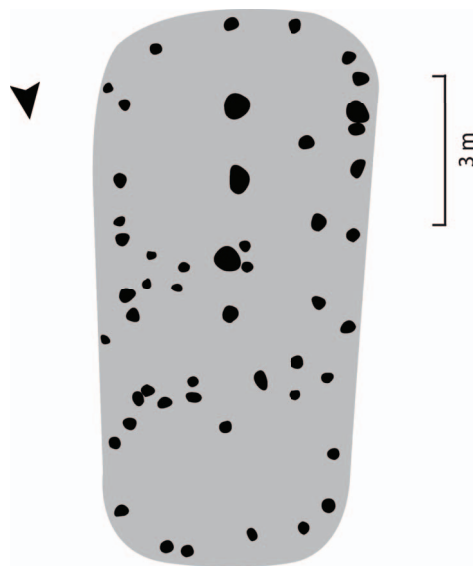
Comments: A hybrid house construction including a two-aisled and a three-aisled part. The house contained traces of flint, burnt bone, and pottery sherds.

Rogaland



Farmstead	Structure no.	Cadastral/Holding no.	Municipality
Tjøra	11	10	Sola
Type	Size	Gable	Exterior construction
Two-aisled	22.7 x 6.3	Straight	Wattle-and-Daub
Orientation	Period	Uncalibrated BP	Reference
NNV-SSe	EBA I	3310 ± 40, 3345 ± 40	Fyllingen 2012

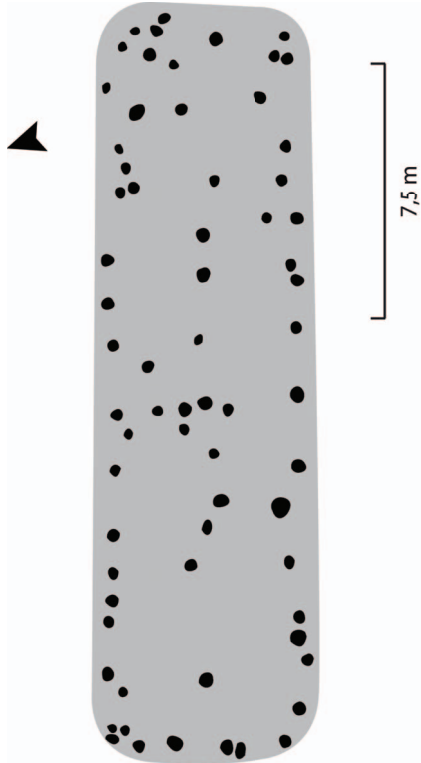
Comments: The house contained flint debris, two scrapers, a piece from a sickle, a piece from a spearhead, burnt bone, and pottery sherds.



Farmstead	Structure no.	Cadastral/Holding no.	Municipality
Tjøra	12	10	Sola
Type	Size	Gable	Exterior construction
Two-aisled	10.2 x 4.3-4.7	Curved	Wattle-and-Daub
Orientation	Period	Uncalibrated BP	Reference
NNE-SSW	LN III	3525 ± 30, 3470 ± 30	Fyllingen 2012

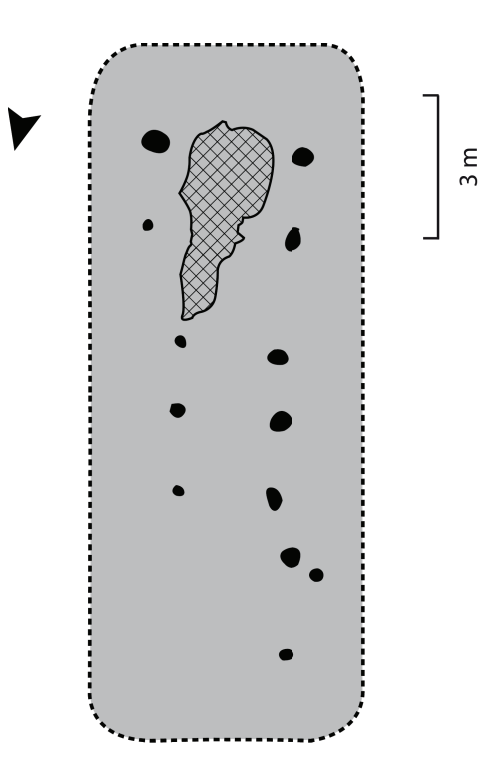
Comments: Contained pottery sherds

Rogaland



Farmstead	Structure no.	Cadastral/Holding no.	Municipality
Tjora	13	10	Sola
Type	Size	Gable	Exterior construction
Two-aisled	20.8x5.3	Straight	Wattle-and-Daub
Orientation	Period	Uncalibrated BP	Reference
NW-SE	LN I - LN II	3560 ± 30, 3635 ± 30	Fyllingen 2012

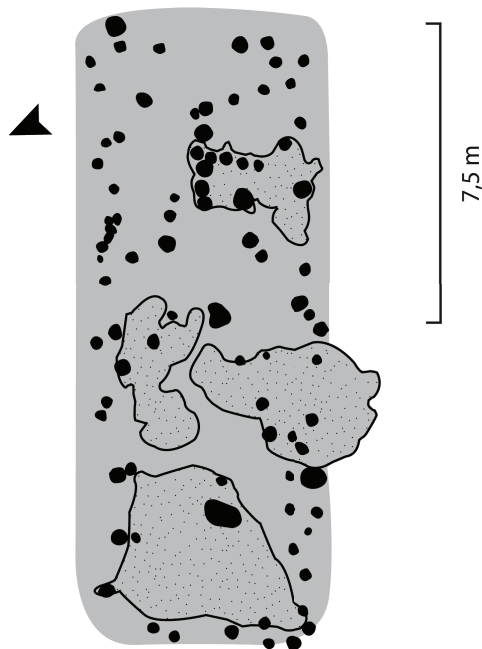
Comments: The house contained flint debris, a quartz crystal, pottery sherds, and burnt bone.



Farmstead	Structure no.	Cadastral/Holding no.	Municipality
Tjora	14	10	Sola
Type	Size	Gable	Exterior construction
Three-aisled	N/A	N/A	N/A
Orientation	Period	Uncalibrated BP	Reference
NNW-SSE	BA	No radiometric dates	Fyllingen 2012

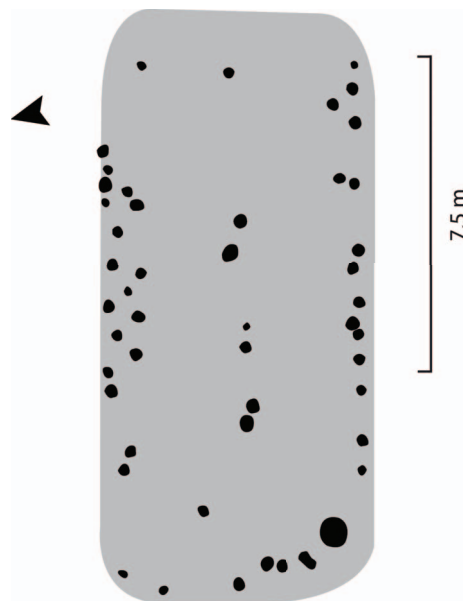
Comments: The house contained a cooking pit, burnt bone, flint, and pottery sherds.

Rogaland



Farmstead	Structure no.	Cadastral/Holding no.	Municipality
Tjora	15	10	Sola
Type	Size	Gable	Exterior construction
Two-aisled	14,6x4,8	Straight	Wattle-and-Daub
Orientation	Period	Uncalibrated BP	Reference
NW-SE	LN II	3545 ± 30, 3530 ± 40	Fyllingen 2012

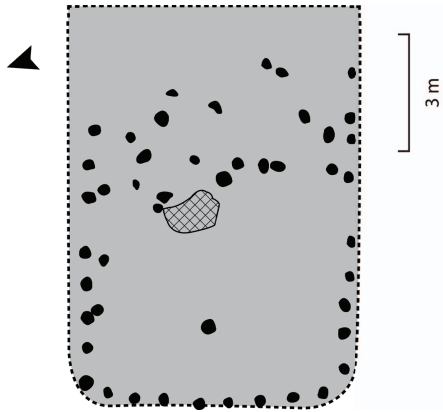
Comments: The house had traces of a floor, and contained flakes from daggers and/or axe production. Other finds included two scrapers, a flint arrowhead, pottery sherds, and burnt bone.



Farmstead	Structure no.	Cadastral/Holding no.	Municipality
Tjora	16	10	Sola
Type	Size	Gable	Exterior construction
Two-aisled	12,5x5,8	Straight	Wattle-and-Daub
Orientation	Period	Uncalibrated BP	Reference
NW-SE	LN - EBA	No radiometric dates	Fyllingen 2012

Comments: The house contained traces of flint and pottery sherds.

Rogaland



Farmstead	Structure no.	Cadastral/Holding no.	Municipality
Tjøra	17	10	Sola
Type	Size	Gable	Exterior construction
Two-aisled	12+ x 6.5	Straight	Wattle-and-Daub
Orientation	Period	Uncalibrated BP	Reference
NNW-ESE	EBA I	3305 ± 35	Fyllingen 2012


Comments: None

Farmstead	Structure no.	Cadastral/Holding no.	Municipality
Sømmerågen	N/A	N/A	Sola
Type	Size	Gable	Exterior construction
Three-aisled	N/A	N/A	N/A
Orientation	Period	Uncalibrated BP	Reference
N/A	EBA	N/A	Eilertsen 2016

Comments: The excavation report was not available at the time of writing.

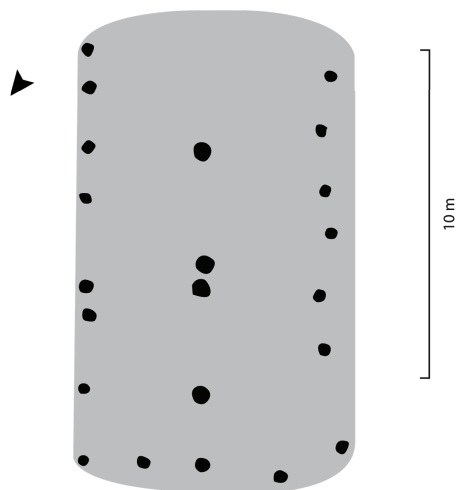


Rogaland



Farmstead	Structure no.	Cadastral/Holding no.	Municipality
Sammenrågen	N/A	N/A	Sola
Type	Size	Gable	Exterior construction
Three-aisled	N/A	N/A	N/A
Orientation	Period	Uncalibrated BP	Reference
N/A	EBA	N/A	Eilertsen 2016


Comments: The excavation report was not available at the time of writing.



Farmstead	Structure no.	Cadastral/Holding no.	Municipality
Sammenrågen	N/A	N/A	Sola
Type	Size	Gable	Exterior construction
Two-aisled	11 x 6	N/A	N/A
Orientation	Period	Uncalibrated BP	Reference
NW-SE	LN - EBA	N/A	Eilertsen 2016

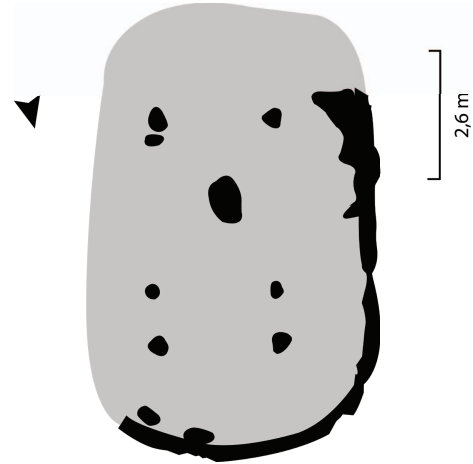
Comments: The excavation report was not available at the time of writing. The house may have contained a hearth, and there were pottery sherds, and traces of a floor (sunken areas).

Rogaland



Farmstead	Structure no.	Cadastral/Holding no.	Municipality
Myklebust	VII	3	Sola
Type	Size	Gable	Exterior construction
Three-aisled	6 x 7	N/A	Bole walls?
Orientation	Period	Uncalibrated BP	Reference
NW-SE	LN II	3375 ± 45, 3590 ± 35, 3490 ± 40	Dahl 2014

Comments: None



Farmstead	Structure no.	Cadastral/Holding no.	Municipality
Myklebust	VIII	3	Sola
Type	Size	Gable	Exterior construction
Three-aisled	9.3 x 6.5	Curved	Planked-built/Trench
Orientation	Period	Uncalibrated BP	Reference
NNE-SSW	EBA II	3160 ± 35, 3140 ± 30, 3075 ± 30	Dahl 2014

Comments: The three-aisled house contained a hearth, pottery sherds, and a grinding stone.

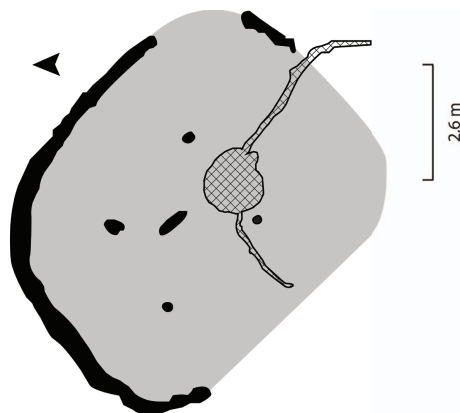
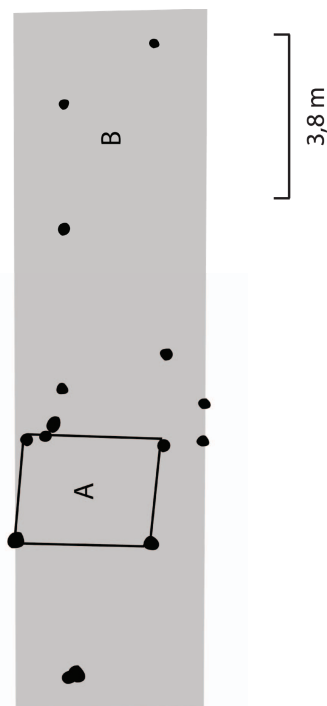
Rogaland

Farmstead	Structure no.	Cadastral/Holding no.	Municipality
Myklebust	X	3	Sola
Type	Size	Gable	Exterior construction
Three-aisled	19+ x 5.5	N/A	N/A
Orientation	Period	Uncalibrated BP	Reference
NNW-SSE	EBA III – LBA IV	2914 ± 31, 2899 ± 30	Dahl 2014

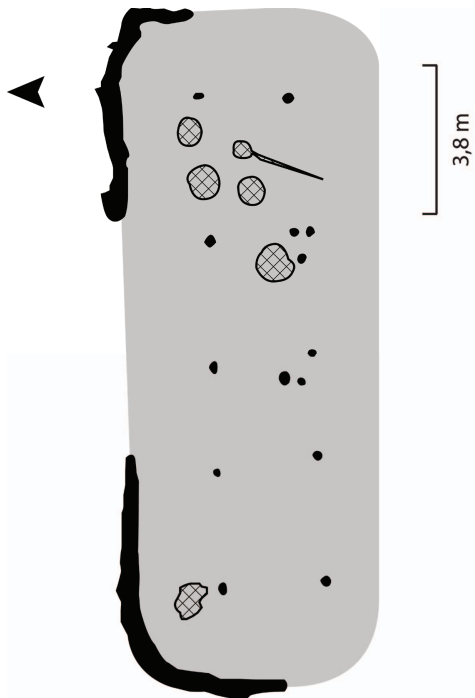
Comments: A dagger (B4671) and a scraper (B4662) were uncovered nearby.

Farmstead	Structure no.	Cadastral/Holding no.	Municipality
Myklebust	XIV	3	Sola
Type	Size	Gable	Exterior construction
Hut	7.9 x 6.2	Curved	Planked-built/Trench
Orientation	Period	Uncalibrated BP	Reference
NW-SE	EBA II – EBA III	3170 ± 35, 2995 ± 30, 3095 ± 30	Dahl 2014

Comments: The hut has a big hearth with air vents. The hearth contained burnt bone and flint debris.

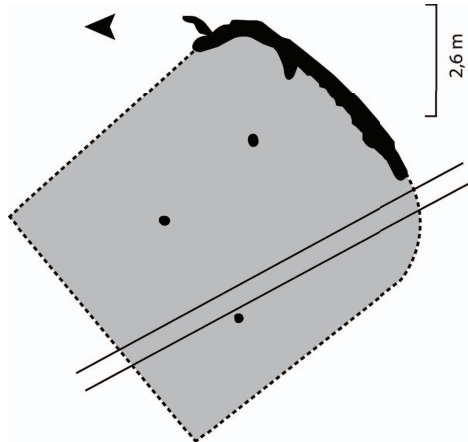


Rogaland



Farmstead	Structure no.	Cadastral/Holding no.	Municipality
Myklebust	XV	3	Sola
Type	Size	Gable	Exterior construction
Three-abled	18 x 7.1	Curved	Planked-built/Trench
Orientation	Period	Uncalibrated BP	Reference
NW-SE	EBA II - EBA III	3100 ± 40, 3085 ± 35, 3010 ± 30	Dahl 2014

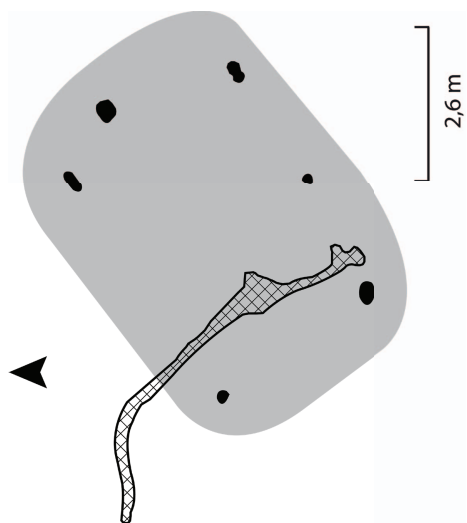
Comments: The house contained a hearth with 'air vent', flint debris, burnt bone, and pottery sherds. At the southern entrance two quern stones were uncovered.



Farmstead	Structure no.	Cadastral/Holding no.	Municipality
Myklebust	XVI	3	Sola
Type	Size	Gable	Exterior construction
Hut?	7.37 x 4.55	Curved	Planked-built/Trench
Orientation	Period	Uncalibrated BP	Reference
NW-SE	EBA II	No radiometric dates	Dahl 2014


Comments: Based on house typology and stratigraphical relation with neighbouring houses the hut can be tentatively dated to EBA II.

Rogaland



Farmstead	Structure no.	Cadastral/Holding no.	Municipality
Myklebust	XVIII	3	Sola
Type	Size	Gable	Exterior construction
Hut	8.5+x7?	N/A	N/A
Orientation	Period	Uncalibrated BP	Reference
SW-NE	EBA I	3240 ± 30, 3250 ± 30, 3280 ± 30	Dahl 2014


Comments: The hut contains a hearth with 'air vents'.



Farmstead	Structure no.	Cadastral/Holding no.	Municipality
Jåsund	1	1	Rogaland
Type	Size	Gable	Exterior construction
Two-aisled	15 x 5,2-5,5	Curved	Wattle-and-Daub or Bole
Orientation	Period	Uncalibrated BP	Reference
NNW-SSE	LN III	3600 ± 40+	Fyllingen 2015b

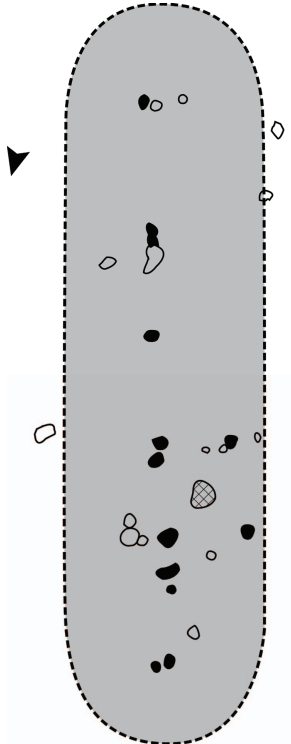
Comments: The house appears to have two phases (see house no. 2). Ceramic sherds, flint debris, and pumice were uncovered in postholes. Based on radiocarbon dates from two postholes as well as stratigraphy. The curved gable walls may suggest an earlier date than the second phase.

Rogaland



Farmstead	Structure no.	Cadastral/Holding no.	Municipality
Jåsund	2	1	Rogaland
Type	Size	Gable	Exterior construction
Two-aisled?	N/A	Straight	Wattle-and-Daub or Bole
Orientation	Period	Uncalibrated BP	Reference
NNW-SSE	LN II - EBA I	3380 ± 40	Fyllingen 2015b

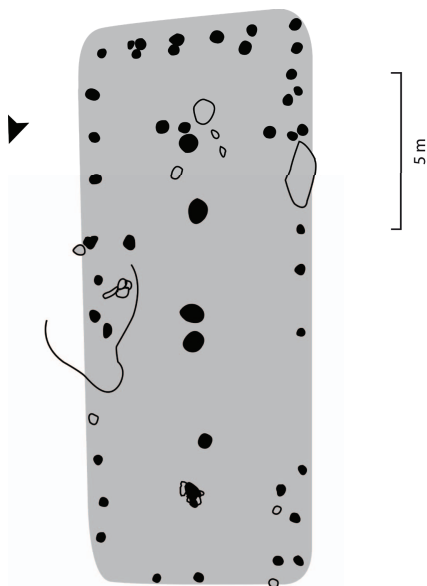
Comments: A possible second phase of the house. Based on radiocarbon dates from two postholes as well as stratigraphy. The straight gable walls may suggest a later date than the first phase.



Farmstead	Structure no.	Cadastral/Holding no.	Municipality
Jätta	1	16	Stavanger
Type	Size	Gable	Exterior construction
Two-aisled	16 x 6-7	N/A	N/A
Orientation	Period	Uncalibrated BP	Reference
NW-SE	EBA I	3440 ± 55, 3215 ± 55	Hulth 1997

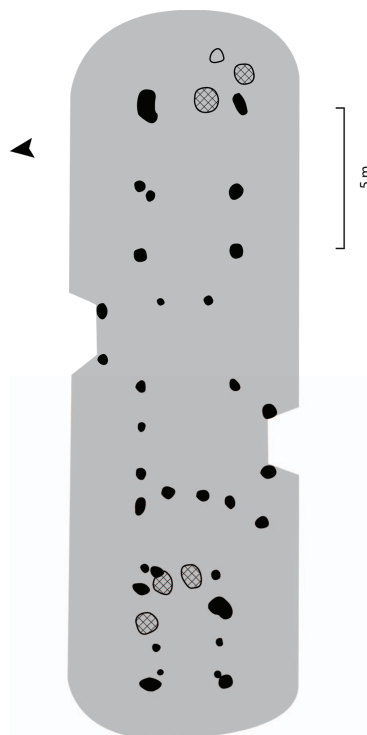
Comments: None

Rogaland



Farmstead	Structure no.	Cadastral/Holding no.	Municipality
Jätta	II	16	Stavanger
Type	Size	Gable	Exterior construction
Two-aisled	16 x 6	Straight	Bole walls
Orientation	Period	Uncalibrated BP	Reference
NW-SE	LVI II	3657 ± 36, 3448 ± 24	Hulth1997

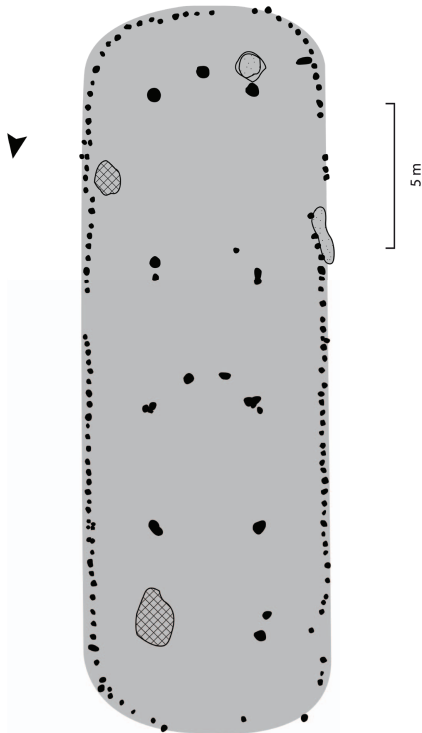
Comments: Pottery sherds (S2250)



Farmstead	Structure no.	Cadastral/Holding no.	Municipality
Austbø	1	7	Stavanger
Type	Size	Gable	Exterior construction
Three-aisled	22 x 7	N/A	N/A
Orientation	Period	Uncalibrated BP	Reference
WNW-ESE	EBA I-EBA II	3320 ± 120, 3040 ± 110, 3320 ± 150	Juhl2001, Meling 2016

Comments: None

Rogaland



Farmstead	Structure no.	Cadastral/Holding no.	Municipality
Austbø	2	7	Stavanger
Type	Size	Gable	Exterior construction
Three-aisled	23 x 7.75	Curved	Wattle-and-Daub
Orientation	Period	Uncalibrated BP	Reference
N-S	EBA II	3155 ± 70, 3150 ± 80	Juhl 2001, Melting 2016

Comments: None



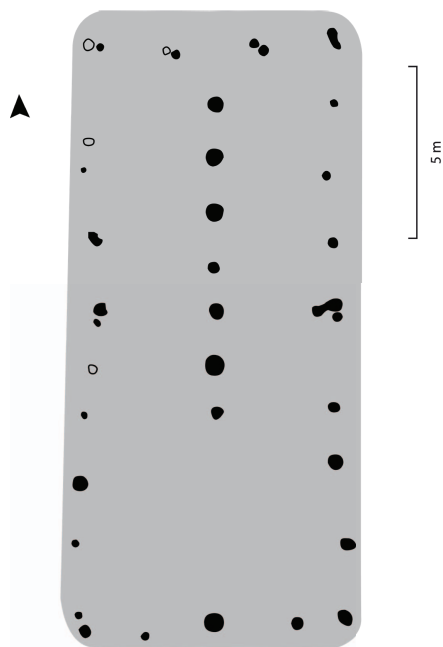
Farmstead	Structure no.	Cadastral/Holding no.	Municipality
Austbø	VIII, phase B	7/26	Stavanger
Type	Size	Gable	Exterior construction
Two-aisled	N/A	N/A	N/A
Orientation	Period	Uncalibrated BP	Reference
N/A	EBA II	N/A	Tsigaridas 2000, Melting 2016

Comments: None

Rogaland

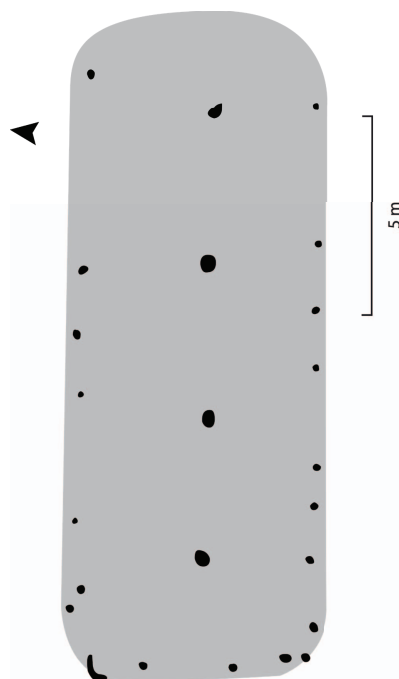
Farmstead	Structure no.	Cadastral/Holding no.	Municipality
Skeie	VI	5/10, 36	Stavanger
Type	Size	Gable	Exterior construction
Two-aisled	16,8 x 6,7-7,8	Straight	Wattle-and-Daub or Bole
Orientation	Period	Uncalibrated BP	Reference
N-S	LN - EBA	No radiometric dates	Tsigaridas 1998, Soltveit <i>et al.</i> 2007, Meling 2016

Comments: None

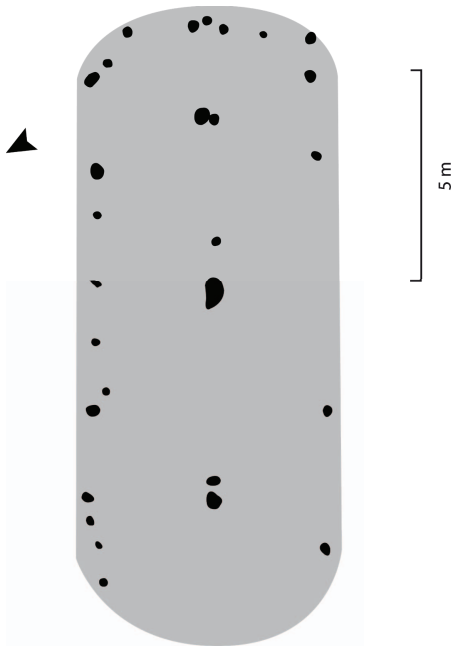


Farmstead	Structure no.	Cadastral/Holding no.	Municipality
Skeie	XXI	5/10, 36	Stavanger
Type	Size	Gable	Exterior construction
Two-aisled	14,6 x 5,8	Straight	Wattle-and-Daub
Orientation	Period	Uncalibrated BP	Reference
W-E	LN - EBA	No radiometric dates	Skare 1998, Soltveit <i>et al.</i> 2007, Meling 2016

Comments: None

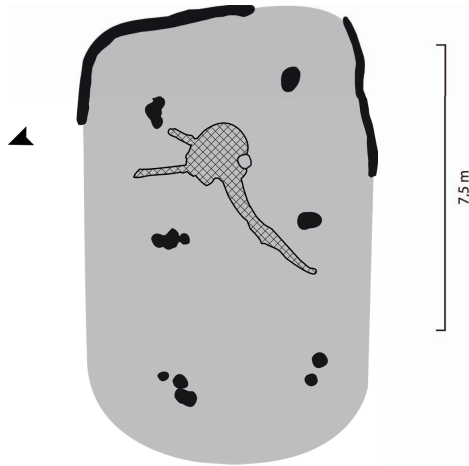


Rogaland



Farmstead	Structure no.	Cadastral/Holding no.	Municipality
Skeie	XXIV	5/10, 36	Stavanger
Type	Size	Gable	Exterior construction
Two-aisled	12,5 x 5-5,5	Straight?	Wattle-and-Daub
Orientation	Period	Uncalibrated BP	Reference
NW-SE	LN II - EBA I	3415 ± 60, 3410 ± 55	Skaare 1998, Soltveit <i>et al.</i> 2007, Mølling 2016


Comments: None



Farmstead	Structure no.	Cadastral/Holding no.	Municipality
Lunde	I	4/1, 13	Stavanger
Type	Size	Gable	Exterior construction
Three-aisled	12+ x 7	N/A	Planked-built/Trench
Orientation	Period	Uncalibrated BP	Reference
W-E	EBA I - EBA II	3190 ± 30, 3250 ± 30	Pedersen 2013

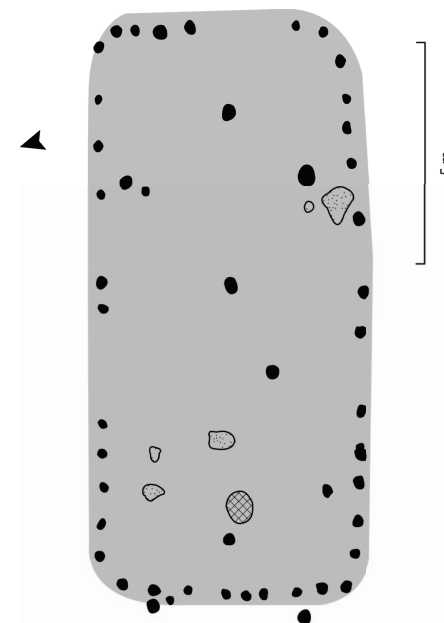
Comments: Similar construction as Houses VIII, XV, XVI, and XVIII at Myklebust with a large hearth and air-vents. The hearth was covered by a stone slab. Burnt bone and charred cereal were uncovered in the air-vents. A small stone was uncovered at the end of one of the 'air-vents', which use may have been to regulate air.

Rogaland



Farmstead	Structure no.	Cadastral/Holding no.	Municipality
Lebrekk	II	31/1	Strand
Type	Size	Gable	Exterior construction
Hut	N/A	N/A	N/A
Orientation	Period	Uncalibrated BP	Reference
N/A	EBA II	N/A	Løken 1987, Hovre 2010

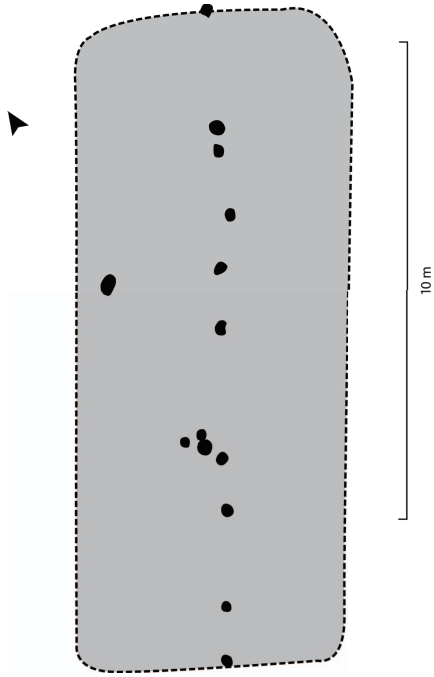
Comments: An a-typical hut (a trapezoid layout). Charred cereal was uncovered in one of the postholes. Finds adjacent to the hut included flint debris, pottery sherds, a saddle quern, strike-a-light, and a cooking-pit. The house has been radiocarbon dated but is only referred to as c. 3400 years old (Løken 1987), i.e. EBA II.



Farmstead	Structure no.	Cadastral/Holding no.	Municipality
Østebø (Talgie)	I	43/1	Finøy
Type	Size	Gable	Exterior construction
Two-aisled	13 x 6.5-6.8	Straight	Wattle-and-Daub
Orientation	Period	Uncalibrated BP	Reference
W-E	EBA I	3190 ± 70, 3280 ± 65, 3450 ± 60, 3380 ± 60, 3330 ± 60, 3205 ± 65	Hemclorff 1993, Hovre 2010

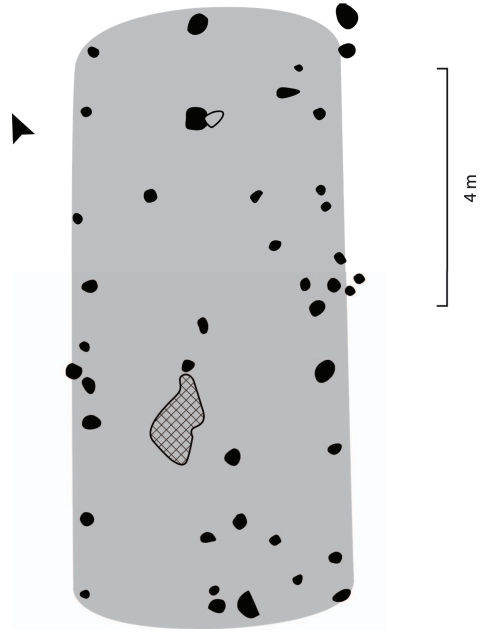
Comments: The house appears to have a partition. Four clay loom weights were uncovered in one of the wall posts.

Rogaland



Farmstead	Structure no.	Cadastral/Holding no.	Municipality
Sørbo	N/A	12	Remnesøy
Type	Size	Gable	Exterior construction
Two-aisled	13,5 x 4,5-5,0	N/A	N/A
Orientation	Period	Uncalibrated BP	Reference
SSW-NNE	LN II - EBA I	3395 ± 70, 3385 ± 60	Solvætt <i>et al.</i> 2007

Comments: None

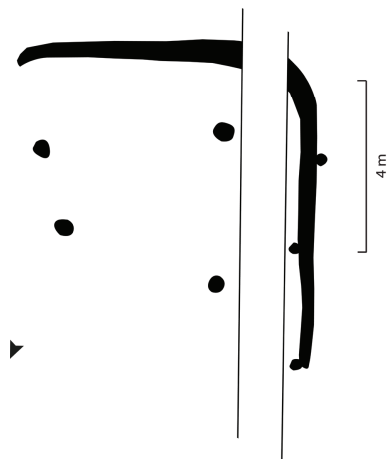


Farmstead	Structure no.	Cadastral/Holding no.	Municipality
Voll	N/A	4/2	Remnesøy
Type	Size	Gable	Exterior construction
Two-aisled	10 x 3,9-4,2	N/A	Bole walls
Orientation	Period	Uncalibrated BP	Reference
SSW-NNE	LN I - LN II	3665 ± 65, 3560 ± 55, 3610 ± 65	Solvætt <i>et al.</i> 2007

Comments: None

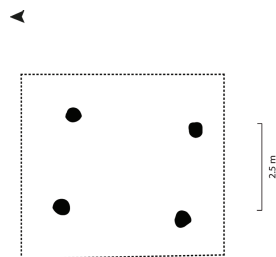
Hordaland

Farmstead	Structure no.	Cadastral/Holding no.	Municipality
Kvitanoill	8	198	Kvinnerød
Type	Size	Gable	Exterior construction
Three-aisled	7 + x7	Straight	Planked-built/Trench
Orientation	Period	Uncalibrated BP	Reference
NW-SE	EBA II - III	3110 ±40	Engedal et al 2006



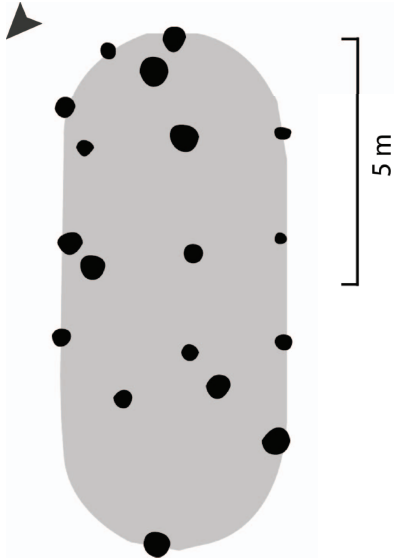
Comments: A trench around part of the house. Asbestos tempered pottery sherds and flint arrowheads were uncovered.

Farmstead	Structure no.	Cadastral/Holding no.	Municipality
Kvitanoill	10	198	Kvinnerød
Type	Size	Gable	Exterior construction
Hut	2.5 x 2.5+	N/A	N/A
Orientation	Period	Uncalibrated BP	Reference
N-S	EBA II - III	3000 ±40	Engedal et al 2006



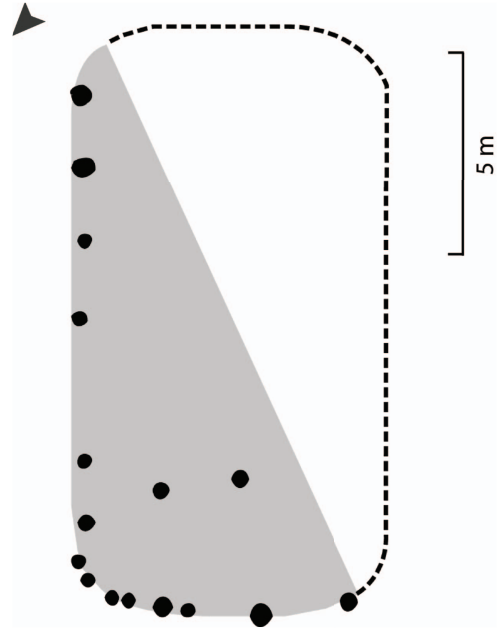
Comments: Asbestos tempered pottery sherds and flint arrowheads were uncovered.

Hordaland



Farmstead	Structure no.	Cadastral/Holding no.	Municipality
Skåla	T	82	Kvinnherad
Type	Size	Gable	Exterior construction
Two-aisled	11 x 4,5	Curved	Bole-walls
Orientation	Period	Uncalibrated BP	Reference
NW - SE	LNI	3730 ± 40, 3600 ± 60	Olsen 2013

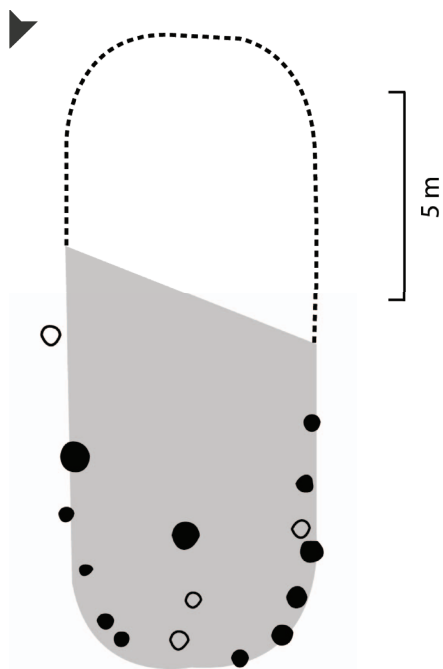
Comments: None



Farmstead	Structure no.	Cadastral/Holding no.	Municipality
Skåla	A	82	Kvinnherad
Type	Size	Gable	Exterior construction
Two-aisled	14,4 x 7,6	Curved?	Wattle-and-Daub?
Orientation	Period	Uncalibrated BP	Reference
NW-SE	LNI - II	3510 ± 40, 3620 ± 40	Olsen 2013

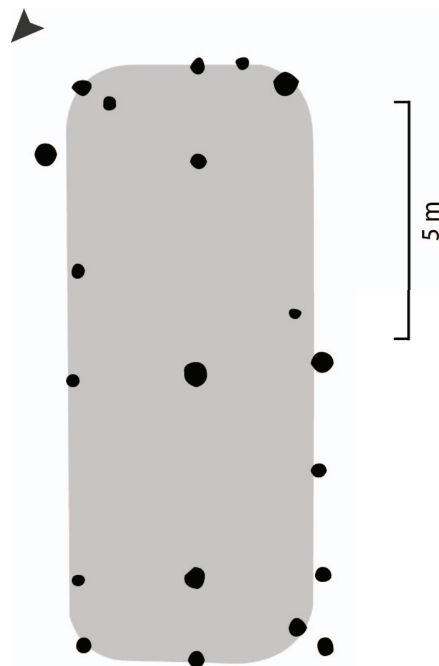
Comments: None

Hordaland



Farmstead	Structure no.	Cadastral/Holding no.	Municipality
Skåla	S	82	Kvinnherad
Type	Size	Gable	Exterior construction
Two-aisled	8,8+ x 5,5	Curved	Bole-walls
Orientation	Period	Uncalibrated BP	Reference
NNW-SSE	LN II	3490 ±40, 3470 ±40	Olsen 2013

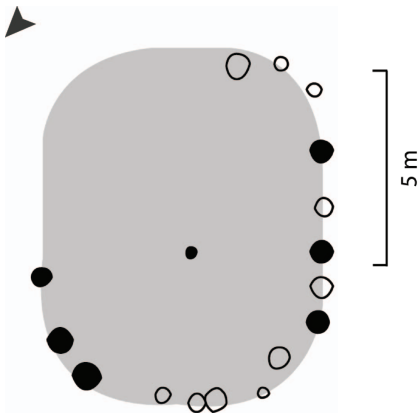
Comments: None



Farmstead	Structure no.	Cadastral/Holding no.	Municipality
Skåla	F	82	Kvinnherad
Type	Size	Gable	Exterior construction
Two-aisled	12,7 x 5,3	Straight	Bole-walls
Orientation	Period	Uncalibrated BP	Reference
NW-SE	LN II	3580 ±40, 3390 ±40	Olsen 2013

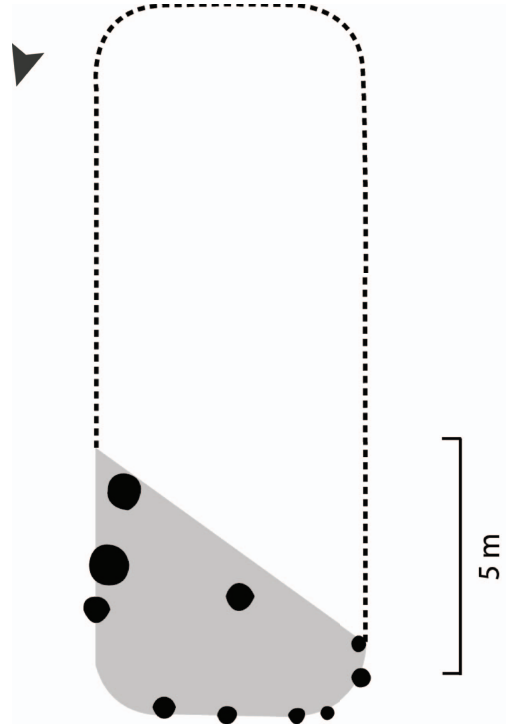
Comments: None

Hordaland



Farmstead	Structure no.	Cadastral/Holding no.	Municipality
Skåla	X	82	Kvinnherad
Type	Size	Gable	Exterior construction
Two-aisled/hut	8 x 8	Curved	Wattle-and-Daub?
Orientation	Period	Uncalibrated BP	Reference
NNW-SE	LN II - EBA I	3450 ± 40; 3460 ± 40	Olsen 2013

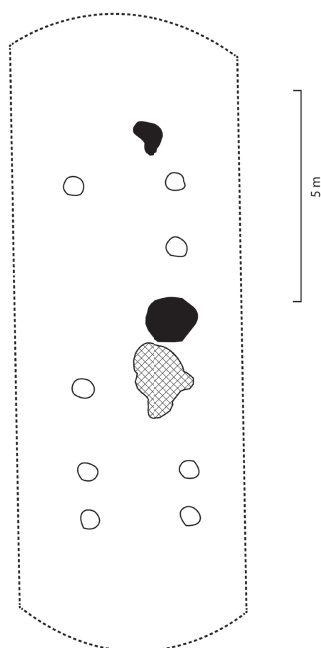
Comments: Contained a hearth/cooking pit.



Farmstead	Structure no.	Cadastral/Holding no.	Municipality
Skåla	U	82	Kvinnherad
Type	Size	Gable	Exterior construction
Two-aisled	3.3+ x 5.4	Straight	N/A
Orientation	Period	Uncalibrated BP	Reference
NNW-SSE	LN II - EBA I	3390 ± 80	Olsen 2013

Comments: None

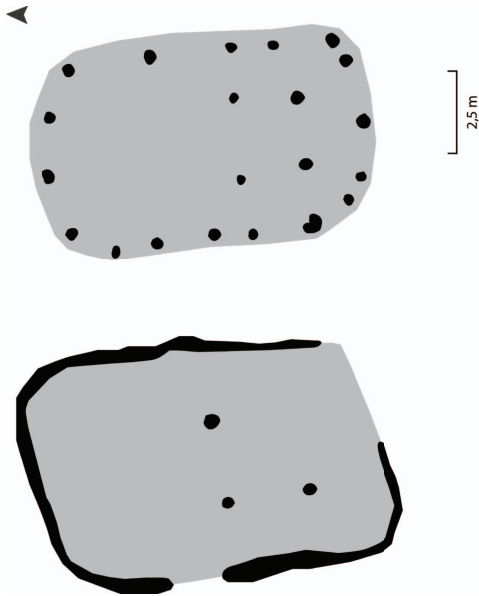
Hordaland



Farmstead	Structure no.	Cadastral/Holding no.	Municipality
Seim	N/A	N/A	Granvin
Type	Size	Gable	Exterior construction
N/A	N/A	N/A	N/A
Orientation	Period	Uncalibrated BP	Reference
N/A	EBA II	3210 ± 40, 3300 ± 40, 3040 ± 35	Olsen 2007

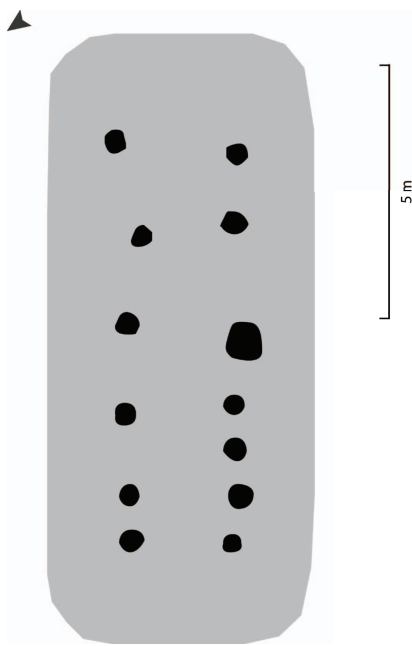
Comments: Contained a hearth/cooking pit.

Sogn og Fjordane



Farmstead	Structure no.	Cadastral/Holding no.	Municipality
Fremre Øygarden	A	49	Lærdal
Type	Size	Gable	Exterior construction
Three-aisled	10-11 m long	Curved	Planked-built/Trench and Bole?
Orientation	Period	Uncalibrated BP	Reference
NW-SE	LN II - EBA II	3265 ± 105	Dinhoff 2007

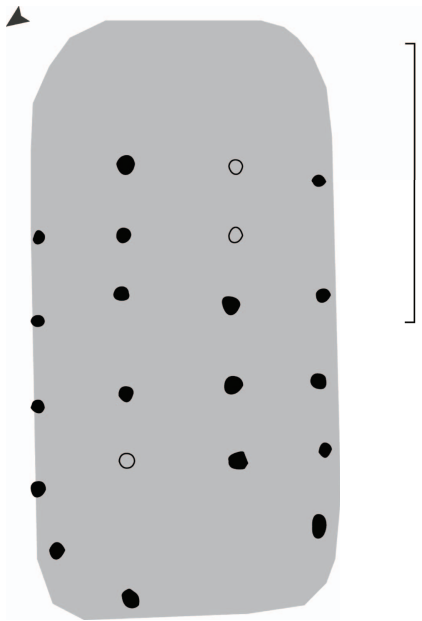
Comments: The house seems to have to phases; A1 has a trench around it while A2 have postholes.



Farmstead	Structure no.	Cadastral/Holding no.	Municipality
Fremre Øygarden	B	49	Lærdal
Type	Size	Gable	Exterior construction
Three-aisled	12x5	N/A	N/A
Orientation	Period	Uncalibrated BP	Reference
NW-SE	EBA I - EBA III	3170 ± 70	Dinhoff 2007

Comments: None

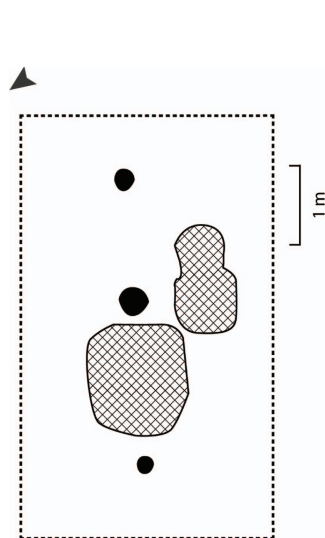
Sogn og Fjordane



Farmstead	Structure no.	Cadastral/Holding no.	Municipality
Fremre Øygarden	C	49	Lærdal
Type	Size	Gable	Exterior construction
Three-aisled	12 m long	Curved	Bole-walls
Orientation	Period	Uncalibrated BP	Reference
NW-SE	EBA I - EBA III	3410 ± 40 BP	Dimnhoff 2007

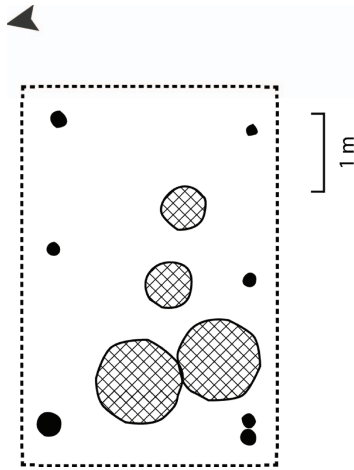
Comments: This house has two radiocarbon dates; one between Early and Middle Neolithic, and one between Late Neolithic II and Early Bronze Age period I. These are interpreted in the original report as contaminations, and a typological dating is instead proposed to Early Bronze Age periods II and III. The second radiocarbon date 3410 ± 40 BP is in this authors opinion still a tenable date considering similar early dates in other regions.

Farmstead	Structure no.	Cadastral/Holding no.	Municipality
Fremre Øygarden	D	49	Lærdal
Type	Size	Gable	Exterior construction
Hut	N/A	N/A	N/A
Orientation	Period	Uncalibrated BP	Reference
NW-SE	LN II - EBA II	3340 ± 90	Dimnhoff 2007



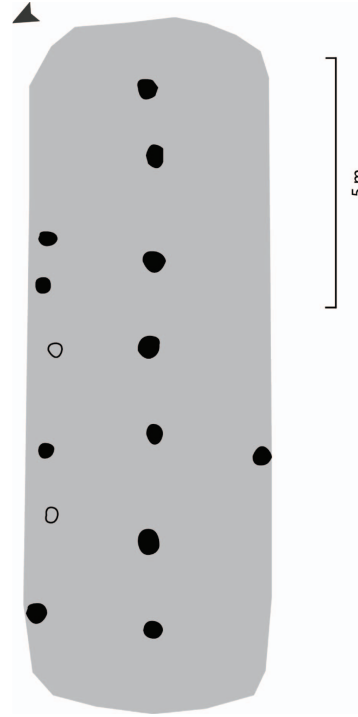
Comments: Possibly a workshop? Two hearths. Structure A214 is interpreted as an oven, possibly for metal production.

Sogn og Fjordane



Farmstead	Structure no.	Cadastral/Holding no.	Municipality
Fremre Øygarden	F	49	Lærdal
Type	Size	Gable	Exterior construction
Hut	N/A	N/A	Bole-walls?
Orientation	Period	Uncalibrated BP	Reference
N/A	EBA III - LBA IV	3260 ± 40, 2940 ± 40	Dinhoff 2007


Comments: Structures A227 and A229 are interpreted as ovens, possibly for metal production.



Farmstead	Structure no.	Cadastral/Holding no.	Municipality
Fremre Øygarden	G	49	Lærdal
Type	Size	Gable	Exterior construction
Two-aisled	14 x 4.5	N/A	Bole-walls
Orientation	Period	Uncalibrated BP	Reference
NW-SE	LN II-EBA I	N/A	Dinhoff 2007


Comments: No radiometric dates, typologically dated.

Sogn og Fjordane



Farmstead	Structure no.	Cadastral/Holding no.	Municipality
Rutlin	I	22/4	Sogn dal
Type	Size	Gable	Exterior construction
Hut/two-aisled	N/A	Curved	Planked-built/Trench
Orientation	Period	Uncalibrated BP	Reference
	EBA III - LBA IV	2910 ±60	Dinnhoff and Hjelte 2003

Comments: Either a hut or possibly a fragmented two-aisled construction. Macro of barley from LN found at the site. Evidence of early agriculture was also found at the neighbouring farm Kvåle.

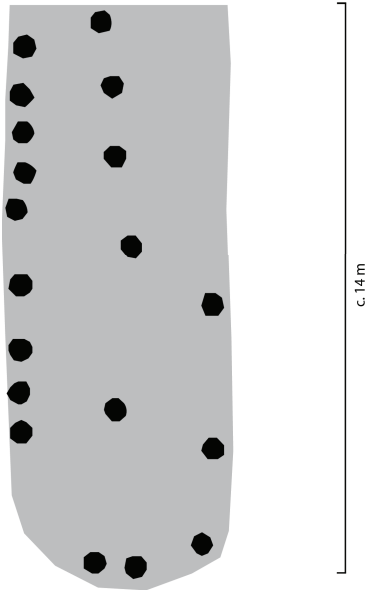


Farmstead	Structure no.	Cadastral/Holding no.	Municipality
Kvåle	3	23	Sogn dal
Type	Size	Gable	Exterior construction
Two-aisled	12,6 x 4	Curved	Planked-built/Trench
Orientation	Period	Uncalibrated BP	Reference
N/A	LN I	3870 ±60	Olsen 2013

Comments: None

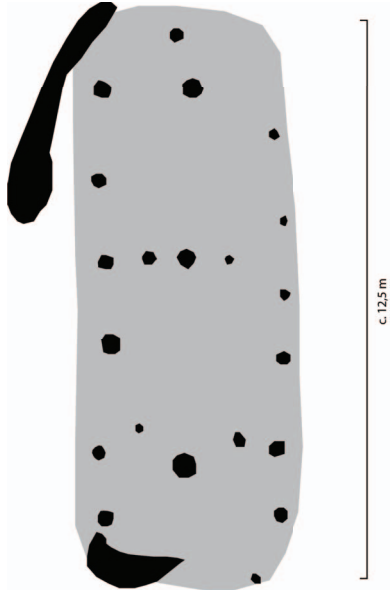
c. 12,6 m

Sogn og Fjordane



Farmstead	Structure no.	Cadastral/Holding no.	Municipality
Kvåle	4	23	Sogn dal
Type	Size	Gable	Exterior construction
Two-aisled	14 x 4,8	Curved	Wattle-and-Daub?
Orientation	Period	Uncalibrated BP	Reference
N/A	LN I	3770 ±40	Olsen 2013

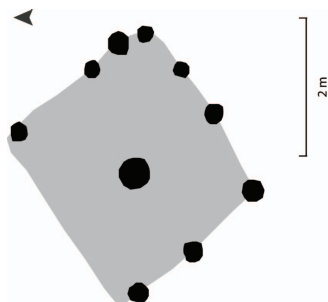
Comments: None



Farmstead	Structure no.	Cadastral/Holding no.	Municipality
Gurvin	N/A	23,24	Sogn dal
Type	Size	Gable	Exterior construction
Two-aisled	12,5 x 4,3	N/A	Bole-walls with trench
Orientation	Period	Uncalibrated BP	Reference
N/A	LN I - LN III	3550 ±40	Olsen 2013

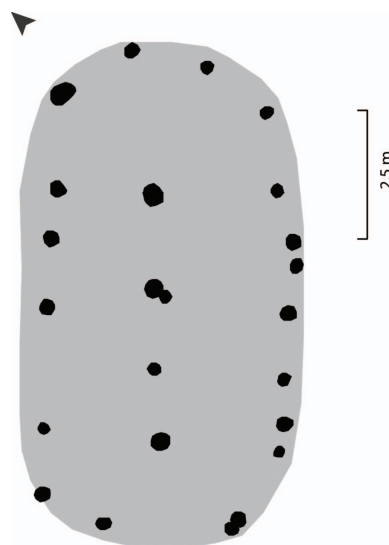
Comments: None

Sogn og Fjordane



Farmstead	Structure no.	Cadastral/Holding no.	Municipality
Henjum	V	17/76	Leikanger
Type	Size	Gable	Exterior construction
Hut	3 x 2.8	Straight	Bole-walls or Wattle-and-Daub
Orientation	Period	Uncalibrated BP	Reference
SW-NE	LNI - LNII	3600 ± 30	Dinnhoff 2004, 2016


Comments: None



Farmstead	Structure no.	Cadastral/Holding no.	Municipality
Henjum	VI	17/76	Leikanger
Type	Size	Gable	Exterior construction
Two-aisled	9.8 x 5.5	Curved	Bole-walls
Orientation	Period	Uncalibrated BP	Reference
SW-NE	EBA I	3330 ± 30	Dinnhoff 2004, 2016

Comments: The report mentions that the radiocarbon date is possibly polluted by cultivation layer.

Sogn og Fjordane

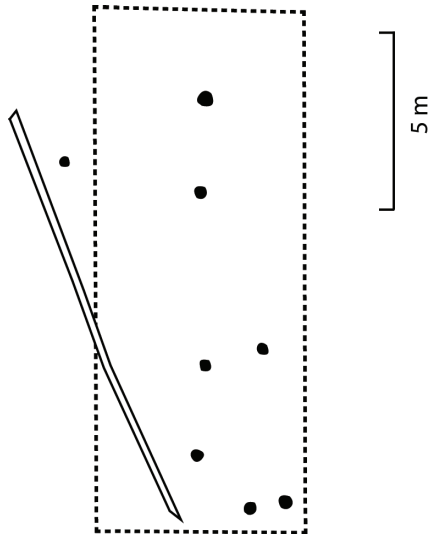


Farmstead	Structure no.	Cadastral/Holding no.	Municipality
Henjum	VII	17/76	Leikanger
Type	Size	Gable	Exterior construction
Two-aisled	10.4 x 6	Curved	Wattle-and-Daub?
Orientation	Period	Uncalibrated BP	Reference
SW-NE	EBA II - EBA III	3330 ± 30	Dinnhoff 2004, 2016

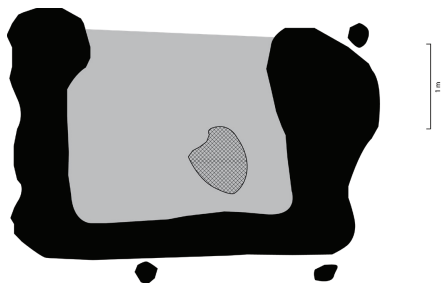
Comments: Clay was uncovered in one posthole (from wattle-and-daub technique?). In and around the house there were uncovered burnt bone, flint arrowhead, flint scraper, asbestos tempered pottery sherds, and a dagger was found in the topsoil: B16079.

Farmstead	Structure no.	Cadastral/Holding no.	Municipality
Ektene	1	62/34	Høyanger
Type	Size	Gable	Exterior construction
Two-aisled?	N/A	N/A	N/A
Orientation	Period	Uncalibrated BP	Reference
N/A	LN III	3520 ± 30	Björkli <i>et al.</i> 2013

Comments: Possibly a two-aisled construction.

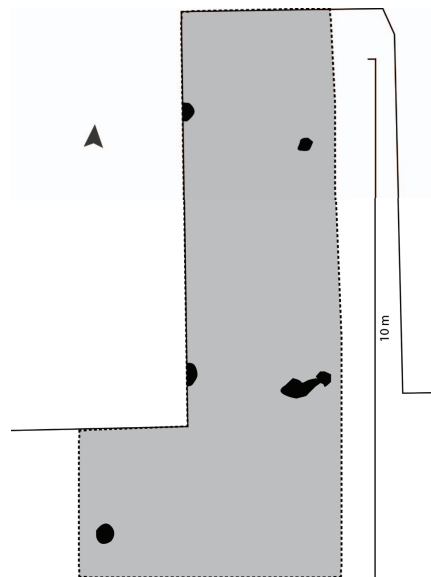


Sogn og Fjordane



Farmstead	Structure no.	Cadastral/Holding no.	Municipality
Ekrene	2	62/34	Høyanger
Type	Size	Gable	Exterior construction
Hut?	N/A	N/A	Planked-built/Trench?
Orientation	Period	Uncalibrated BP	Reference
N/A	LN II - EBA I	3360 ± 30	Björkli <i>et al.</i> 2013

Comments: None



Farmstead	Structure no.	Cadastral/Holding no.	Municipality
Noretik	N/A	26/3	Høyanger
Type	Size	Gable	Exterior construction
Two-aisled	N/A	N/A	N/A
Orientation	Period	Uncalibrated BP	Reference
N-S	LN I	3740 ± 70	Telesfær 2007

Comments: Possibly the remains of a two-aisled construction.

Sogn og Fjordane

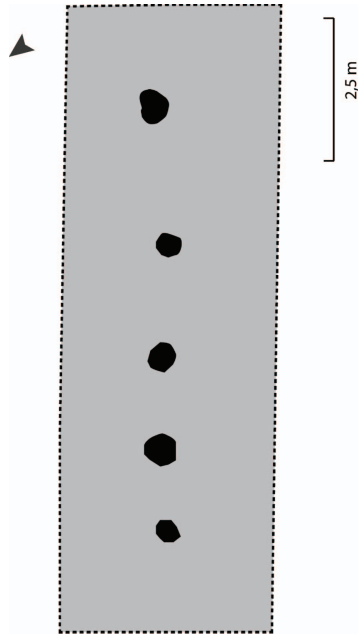


Farmstead	Structure no.	Cadastral/Holding no.	Municipality
Hus	N/A	7	Jølster
Type	Size	Gable	Exterior construction
N/A	N/A	N/A	N/A
Orientation	Period	Uncalibrated BP	Reference
N/A	LN-EBA	3700 ± 30, 3580 ± 30	Dahlberg <i>et al.</i> 2016

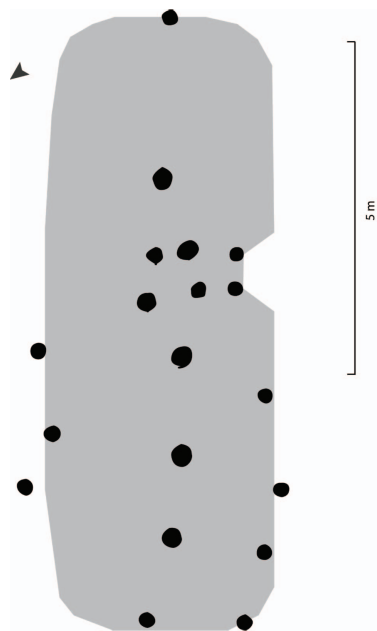
Comments: Uncertain, but possibly several house constructions at the site (postholes). Single postholes with Late Neolithic dates and cultivation layers radiocarbon dated to the Early Bronze Age. The site also include other radiocarbon dated structures with Late Neolithic-Early Bronze Age dates.

Farmstead	Structure no.	Cadastral/Holding no.	Municipality
Homes	XVI	20/7	Førde
Type	Size	Gable	Exterior construction
Two-aisled	8+ (min. 10 x 5)	N/A	N/A
Orientation	Period	Uncalibrated BP	Reference
NW-SE	EBA II - LBA V	2970 ± 150	Dimnhoff 1996

Comments: Unclear whether or not this house structure can be dated to the Early Bronze.



Sogn og Fjordane




Farmstead	Structure no.	Cadastral/Holding no.	Municipality
Sæla	N/A	96	Naustdal
Type	Size	Gable	Exterior construction
Two-aisled	c. 14-15 x 3,5	Straight?	Bole-walls
Orientation	Period	Uncalibrated BP	Reference
NW-SE	LN-EBA-PRIA	N/A	Olsen and Tellefsen 2008


Comments: One radiocarbon date to the Pre-Roman Iron Age and second to the Early Iron Age, but as mentioned in the report, modern disturbances, including glass, make these dates questionable. Based on typology a Late Neolithic-Early Bronze Age date seems just as tenable. The site also include cultivation layers to LN-EBA.

Farmstead	Structure no.	Cadastral/Holding no.	Municipality
Hjelle	N/A	20/2	Stryn
Type	Size	Gable	Exterior construction
N/A	N/A	N/A	N/A
Orientation	Period	Uncalibrated BP	Reference
N/A	EBA I - EBA III	3160 ± 90, 3090 ± 80, 2860 ± 80	Gundersen 1995

Comments: Uncertain, but postholes with radiocarbon dates to the Early Bronze Age.




Sogn og Fjordane



7 m

Farmstead	Structure no.	Cadastral/Holding no.	Municipality
Indre-Henden	N/A	147	Eid
Type	Size	Gable	Exterior construction
Two-aisled	7 x 4	Straight	Bole with trench
Orientation	Period	Uncalibrated BP	Reference
N/A	LN I - LN II	3540 ± 70	Olsen 2004

Comments: None

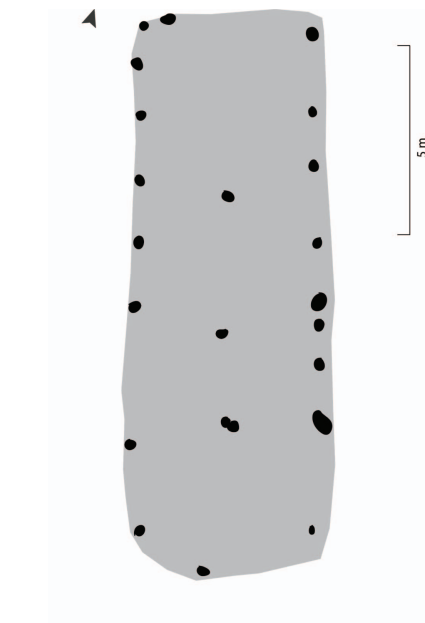


5 m

Farmstead	Structure no.	Cadastral/Holding no.	Municipality
Hjelle	N/A	52/6	Eid
Type	Size	Gable	Exterior construction
Two-aisled	10.5 x 4.4	Curved	Bole-walls
Orientation	Period	Uncalibrated BP	Reference
NW-SSE	LN II - EB A I	3650 ± 90, 3320 ± 60, 3320 ± 70, 3010 ± 70, 3330 ± 60, 3560 ± 70, 3490 ± 40, 3360 ± 40	Stimming 2005

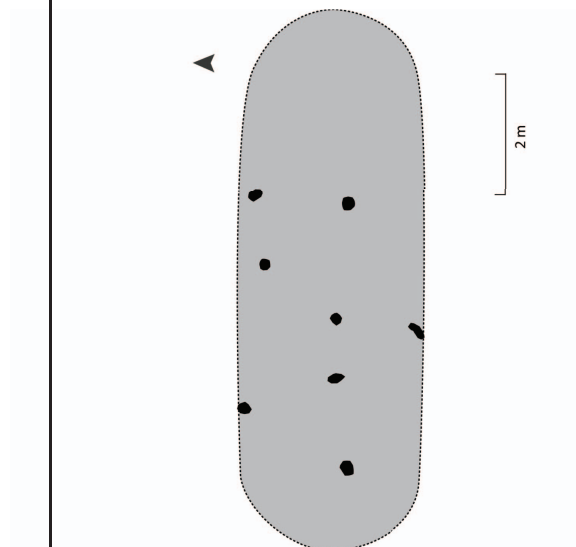
Comments: None

Møre og Romsdal



Farmstead	Structure no.	Cadastral/Holding no.	Municipality
Fiskå	IV	11	Vanylven
Type	Size	Gable	Exterior construction
Two-aisled	14.5 x 5.1	Curved and Straight	Bole-walls
Orientation	Period	Uncalibrated BP	Reference
N-S	LN - EBA - EIA	N/A	Dinhoff 1998


Comments: Tentatively dated to Late Neolithic-Early Bronze Age based on typology.



Farmstead	Structure no.	Cadastral/Holding no.	Municipality
Håvoll	I	5	Ørsta
Type	Size	Gable	Exterior construction
Two-aisled	N/A	N/A	Bole-walls
Orientation	Period	Uncalibrated BP	Reference
E-W	LN I - LN II	3610 ± 60, 3580 ± 110	Berge 2005

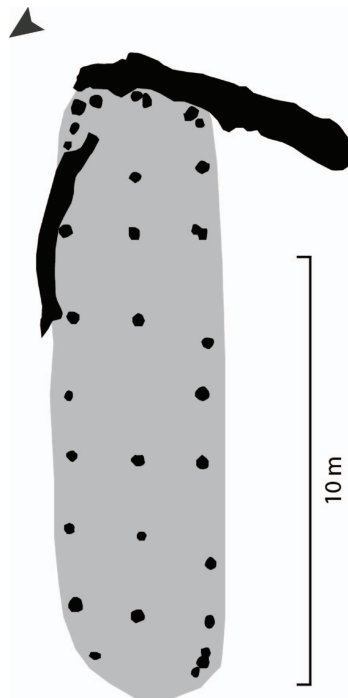
Comments: None

Møre og Romsdal



Farmstead	Structure no.	Cadastral/Holding no.	Municipality
Yre Hauge	N/A	12	Sande
Type	Size	Gable	Exterior construction
Hut	4.5 x 4.5	Straight	Planked-built/Trench
Orientation	Period	Uncalibrated BP	Reference
N/A	MNB- LN1	3970 ± 140	Olsen 2013

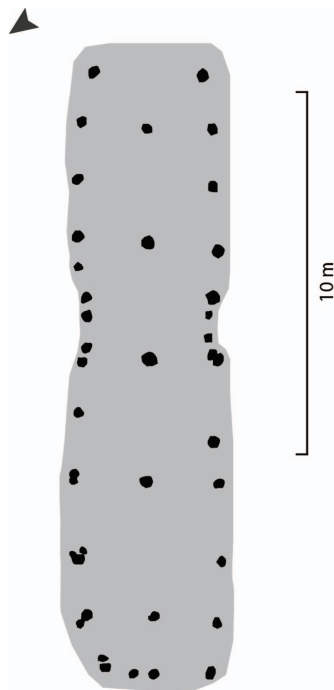
Comments: None



Farmstead	Structure no.	Cadastral/Holding no.	Municipality
Stokkset	1	3	Sande
Type	Size	Gable	Exterior construction
Two-aisled	14 x 3.5	Curved	Planked-built/Trench
Orientation	Period	Uncalibrated BP	Reference
NW-SE	LN	N/A	Johnson and Prescott 1993

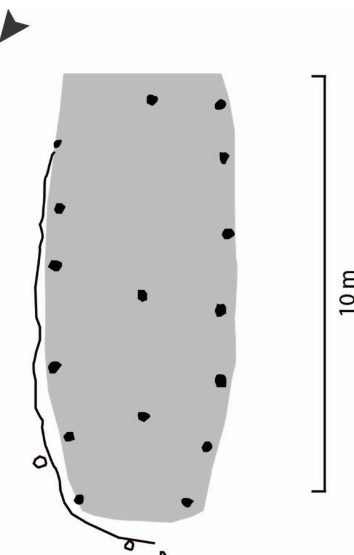
Comments: Asbestos tempered pottery fragments and animal bones were uncovered at the site, as well as furrow traces.

Møre og Romsdal



Farmstead	Structure no.	Cadastral/Holding no.	Municipality
Stokkset	2	3	Sande
Type	Size	Gable	Exterior construction
Two-aisled	18 x 4	Straight	Planked-built/Trench/bolt-walls?
Orientation	Period	Uncalibrated BP	Reference
NW-SE	LN	N/A	Johnson and Prescott 1993

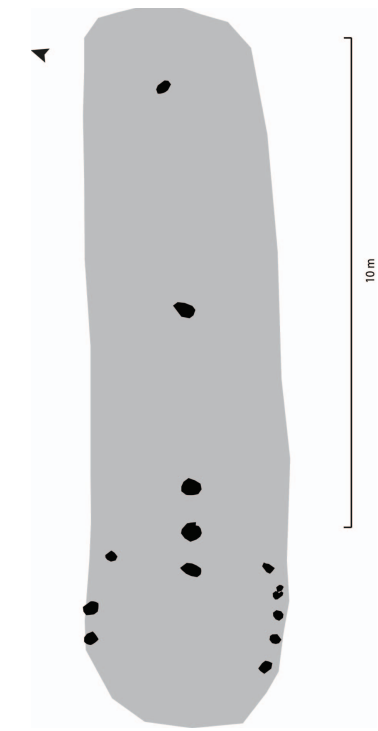
Comments: None



Farmstead	Structure no.	Cadastral/Holding no.	Municipality
Stokkset	3	3	Sande
Type	Size	Gable	Exterior construction
Two-aisled	N/A	N/A	Planked-built/Trench
Orientation	Period	Uncalibrated BP	Reference
NW-SE	LN	N/A	Johnson and Prescott 1993

Comments: None

Møre og Romsdal



Farmstead	Structure no.	Cadastral/Holding no.	Municipality
Skeide and Osnes	1	N/A	Ulstein
Type	Size	Gable	Exterior construction
Two-aisled	N/A	Curved?	N/A
Orientation	Period	Uncalibrated BP	Reference
W-E	LN II - EBA I	3470 ± 50	Johannessen 2004, Halvorsen and Hjelte 2004

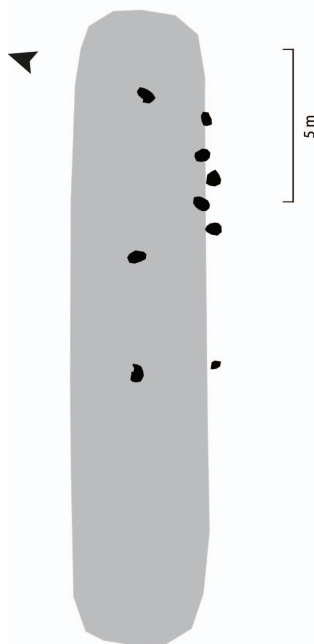
Comments: Uncertain if this ground plan represents a two-aisled construction. One posthole contained macro of barley radiocarbon dated to LN II - EBA I.

Farmstead	Structure no.	Cadastral/Holding no.	Municipality
Skeide and Osnes	2	N/A	Ulstein
Type	Size	Gable	Exterior construction
Three-aisled?	N/A	N/A	N/A
Orientation	Period	Uncalibrated BP	Reference
N/A	EBA II-III	3100 ± 40	Johannessen 2004

Comments: Uncertain if this single radiocarbon date from a posthole represents a three-aisled construction as it was not possible to identify one among the many postholes at the site.

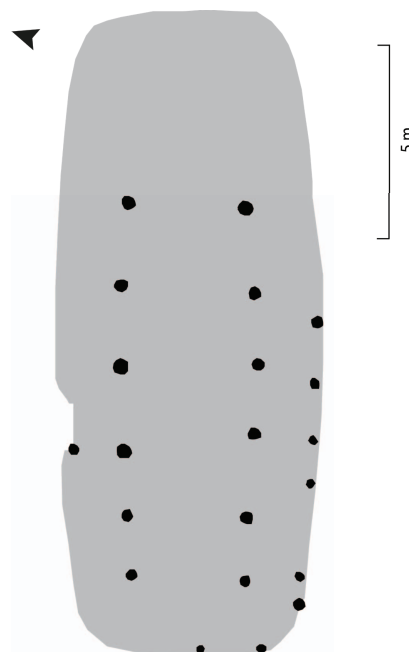


Møre og Romsdal



Farmstead	Structure no.	Cadastral/Holding no.	Municipality
Vinje	I	128/7	Stordal
Type	Size	Gable	Exterior construction
Two-aisled	15.5 x 4.6	N/A	Wattle-and-Daub?
Orientation	Period	Uncalibrated BP	Reference
SW-NE	LN II	3610 ± 30, 3600 ± 30, 3560 ± 30, 33390 ± 30, 3380 ± 30	Østrebo 2012

Comments: None



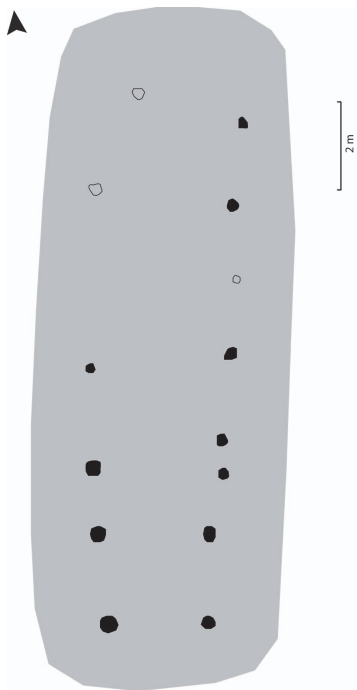
Farmstead	Structure no.	Cadastral/Holding no.	Municipality
Melsethøien	II	128	Stordal
Type	Size	Gable	Exterior construction
Three-aisled	16.4 x 5.6	Curved	Bole-walls
Orientation	Period	Uncalibrated BP	Reference
SW-NE	EBA II - III	3010 ± 60, 3090 ± 70	Dinnhoff 2017

Comments: None

Møre og Romsdal

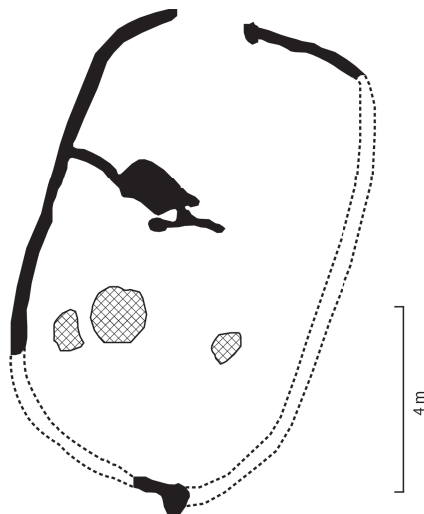
Farmstead	Structure no.	Cadastral/Holding no.	Municipality
Sjoholt	Ia	97/6	Ørskog
Type	Size	Gable	Exterior construction
Three-aisled	15-16 x 5-6	Curved	N/A
Orientation	Period	Uncalibrated BP	Reference
N-S	EBA III-IV	2870 ± 70, 2870 ± 40	Johannessen 2002

Comments: None



Farmstead	Structure no.	Cadastral/Holding no.	Municipality
Sjoholt	III	97/6	Ørskog
Type	Size	Gable	Exterior construction
Hut	10.2 x 6.6	N/A	Planked-built/Trench
Orientation	Period	Uncalibrated BP	Reference
N/A	EBA II - EBA III	3100 ± 60	Johannessen 2002

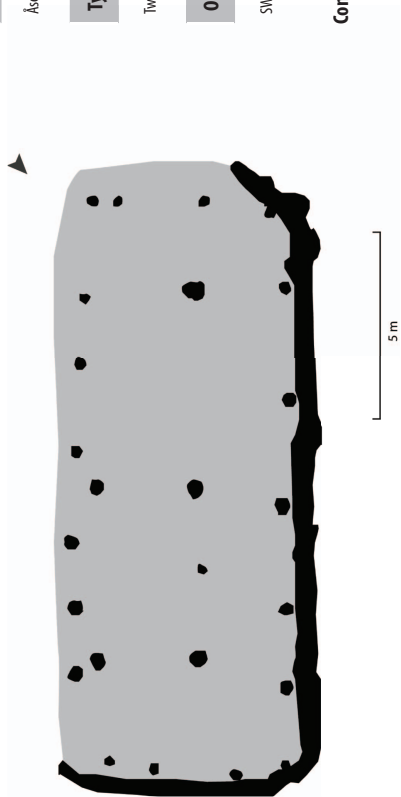
Comments: A hut-like structure with a partial partition and hearths.



Møre og Romsdal

Farmstead	Structure no.	Cadastral/Holding no.	Municipality
Åse	N/A	50/1	Ålesund
Type	Size	Gable	Exterior construction
Two-abled	13 x 5.5	Straight	Planked-built/Trench
Orientation	Period	Uncalibrated BP	Reference
SW-NE	LN I - LNIII	3540 ± 60, 3560 ± 70	Olsen 2006

Comments: None



Farmstead	Structure no.	Cadastral/Holding no.	Municipality
Søvik	1	175	Haram
Type	Size	Gable	Exterior construction
Two-abled	14.5 x 4.5	Curved	Planked-built/Trench
Orientation	Period	Uncalibrated BP	Reference
NE-SW	LN I - LNIII	3770 ± 40, 3610 ± 40, 3480 ± 40, 3440 ± 40	Årsveit and Zinsli 2011


Comments: Cairn nearby. One cairn was radiocarbon-dated to the Early Bronze Age.



Møre og Romsdal

D1.58

Farmstead	Structure no.	Cadastral/Holding no.	Municipality
Søvik	2	175	Haram
Type	Size	Gable	Exterior construction
Two-abled	N/A	Curved	Planked-built/Trench
Orientation	Period	Uncalibrated BP	Reference
N-S	LN II	3520 ± 40	Årsveit and Zinsli 2011



Comments: Slate and flint were uncovered. Only the an outer curved gable wall (ditch) and two postholes remain.

Farmstead	Structure no.	Cadastral/Holding no.	Municipality
Fjertoft	1	3	Haram
Type	Size	Gable	Exterior construction
N/A	N/A	N/A	N/A
Orientation	Period	Uncalibrated BP	Reference
N/A	LN-IA	N/A	Ågones 1986



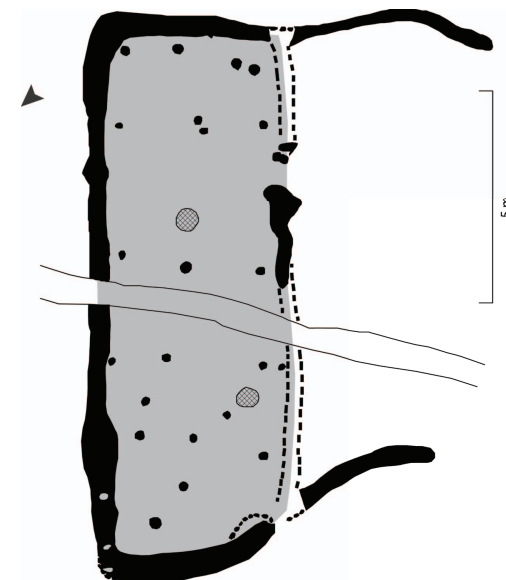
Comments: Highly uncertain, but the site contained numerous postholes in layers with flint, asbestos tempered pottery sherds, and pumice rock.

Møre og Romsdal



Farmstead	Structure no.	Cadastral/Holding no.	Municipality
Fjærtøft	2	3	Haram
Type	Size	Gable	Exterior construction
N/A	N/A	N/A	N/A
Orientation	Period	Uncalibrated BP	Reference
N/A	LN-IA	N/A	Olsen 1979, Alsaker 1980

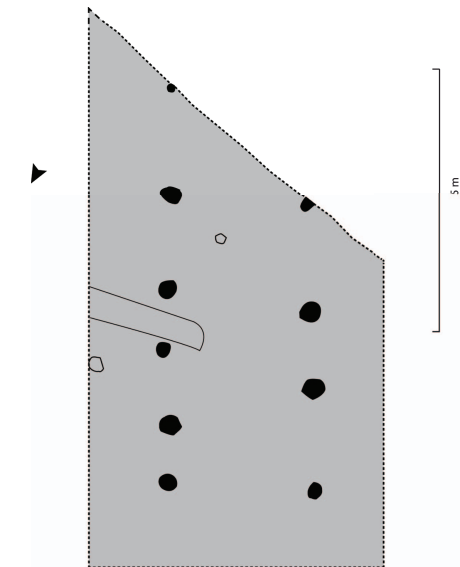
Comments: Five postholes that appear to be stratigraphical earlier than LBA layers. Hearth dated to EBA, and finds included a pressure-flaked arrowhead, asbestos tempered pottery sherds, and a saddle quern.



Farmstead	Structure no.	Cadastral/Holding no.	Municipality
Boen	1	48	Midsund
Type	Size	Gable	Exterior construction
N/A	13 x 4.5	Straight	Planked-built/Trench
Orientation	Period	Uncalibrated BP	Reference
NW-SE	BA	3360 ± 60, 2800 ± 70	Birgisdottir and Haug 1999

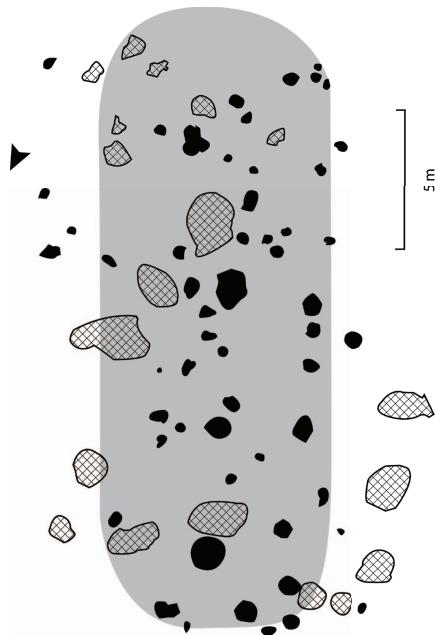
Comments: Atypical construction. Finds included two hearths and flint debris.

Møre og Romsdal



Farmstead	Structure no.	Cadastral/Holding no.	Municipality
Våge	N/A	185/1	Rauma
Type	Size	Gable	Exterior construction
Three-aisled?	N/A	N/A	N/A
Orientation	Period	Uncalibrated BP	Reference
NNW-SSE	LN II	3420 ± 30, 3490 ± 30	Lorentzen <i>et al.</i> 2015

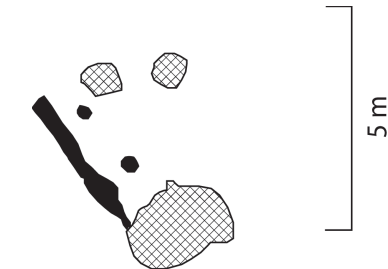
Comments: Traces of what appears to be the remains of a three-aisled longhouse. Corresponding radiocarbon dates from each row substantiates this claim. If correct, this house is among the earliest three-aisled constructions in northwestern Scandinavia.



Farmstead	Structure no.	Cadastral/Holding no.	Municipality
Torhaug	II	N/A	Molde
Type	Size	Gable	Exterior construction
Two-aisled	c. 15 m long	N/A	N/A
Orientation	Period	Uncalibrated BP	Reference
N-S	EBA I	3450 ± 35, 3340 ± 30, 3305 ± 30	Haug 2011

Comments: Some deviating dates, but three structures correspond to EBA I. A hearth, flint debris, and a cooking pit with a similar date were uncovered nearby. There were reports of a lot of charcoal in the postholes - burnt down?


Møre og Romsdal



Farmstead	Structure no.	Cadastral/Holding no.	Municipality
Sporstad	III	9/26	Aukra
Type	Size	Gable	Exterior construction
Three-aisled	5 m wide	Curved?	Planked-built/Trench
Orientation	Period	Uncalibrated BP	Reference
N/A	EBA I - EBA III	3220 ± 100; 3095 ± 80	Melting 2008b

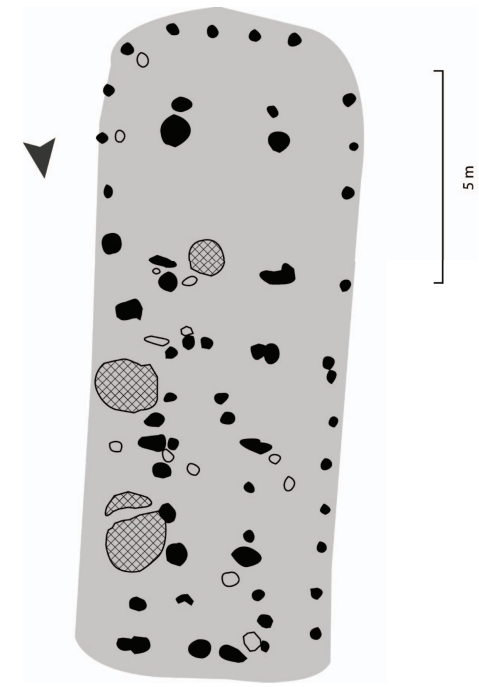
Comments: Possibly the remains of a three-aisled longhouse.

Trøndelag



Farmstead	Structure no.	Cadastral/Holding no.	Municipality
Gavråksmoen	II	N/A	Meihus
Type	Size	Gable	Exterior construction
Three-aisled?	N/A	N/A	N/A
Orientation	Period	Uncalibrated BP	Reference
N/A	EBA III	1310 - 1130 BCE	Ronne 2005

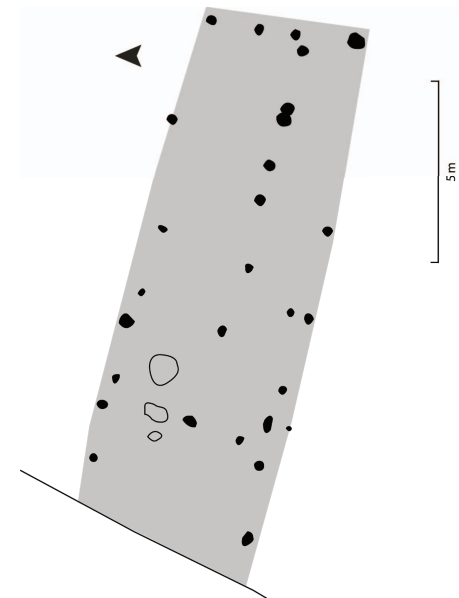
Comments: None



Farmstead	Structure no.	Cadastral/Holding no.	Municipality
Søberg	II	90/2	Meihus
Type	Size	Gable	Exterior construction
Three-aisled	N/A	Curved	Wattle-and-Daub
Orientation	Period	Uncalibrated BP	Reference
N-S	EBA II - LBA IV	2940 ± 110	Ronne 2005

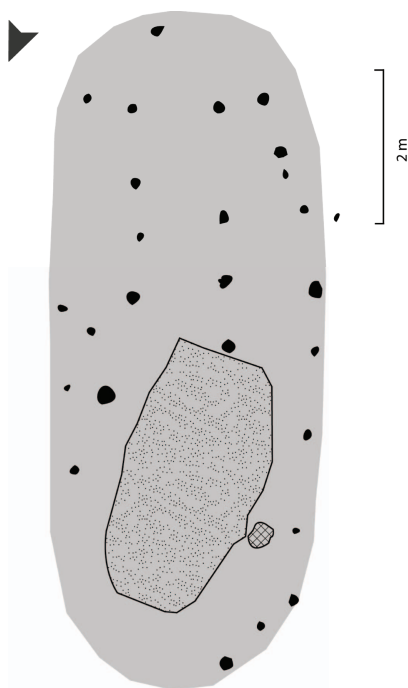
Comments: None

Trøndelag



Farmstead	Structure no.	Cadastral/Holding no.	Municipality
Søberg	VII	90/2	Meihus
Type	Size	Gable	Exterior construction
Two-aisled	16m+ in length	Straight	N/A
Orientation	Period	Uncalibrated BP	Reference
NW-SE	LN-EBA I?	N/A	Ronne 2005

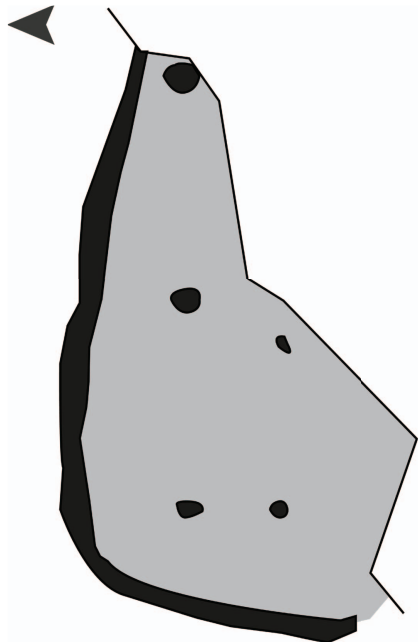
Comments: No radiometric dates.



Farmstead	Structure no.	Cadastral/Holding no.	Municipality
Kvenild	S	313	Trondheim
Type	Size	Gable	Exterior construction
Three-aisled	15.5 x 5.5	Curved	Wattle-and-Daub?
Orientation	Period	Uncalibrated BP	Reference
N-S	EBA III - LBA IV	2980 ± 75	Grommesby 2005

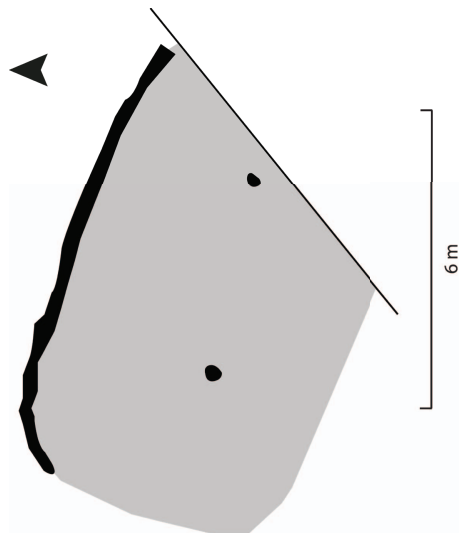
Comments: Uncertain, as another radiocarbon date points to Pre-Roman Iron Age.

Trøndelag



Farmstead	Structure no.	Cadastral/Holding no.	Municipality
Husby	101/2	I	Sjørdal
Type	Size	Gable	Exterior construction
Three-aisled	N/A	Straight	Planked-built/Trench
Orientation	Period	Uncalibrated BP	Reference
W-E	EBaII	3135 ± 30, 3170 ± 30, 3075 ± 40, 3175 ± 30	Rullestad 2010

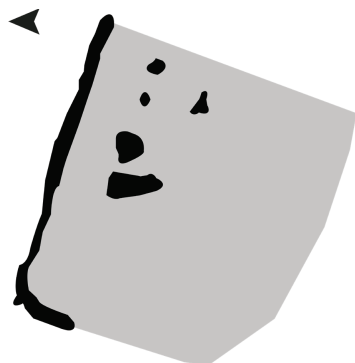
Comments: None



Farmstead	Structure no.	Cadastral/Holding no.	Municipality
Husby	101/2	II	Sjørdal
Type	Size	Gable	Exterior construction
Two-aisled	N/A	N/A	Planked-built/Trench
Orientation	Period	Uncalibrated BP	Reference
NW-SE	LN1-LNIII	3650 ± 35, 3570 ± 30	Rullestad 2010


Comments: None

Trøndelag



Farmstead	Structure no.	Cadastral/Holding no.	Municipality
Husby	101/2	III	Sjurdal
Type	Size	Gable	Exterior construction
Hut?	5 x 4	Straight	Planked-built/Trench
Orientation	Period	Uncalibrated BP	Reference
NW-SE	LN II	3165 ± 35, 3515 ± 35, 3665 ± 35	Rullestad 2010

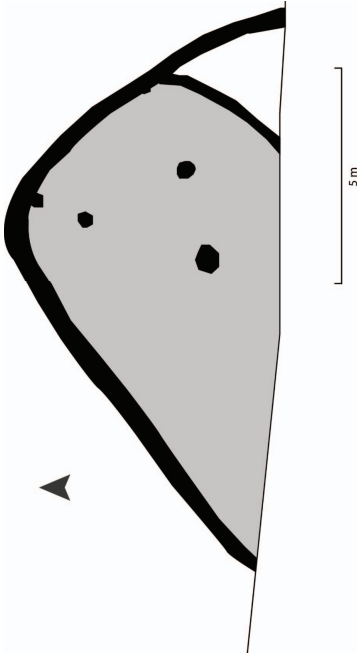
Comments: None



Farmstead	Structure no.	Cadastral/Holding no.	Municipality
Gjemble	I	4/1	Levanger
Type	Size	Gable	Exterior construction
N/A	N/A	Straight	Bole-walls
Orientation	Period	Uncalibrated BP	Reference
W-E	EBA I - EBA II	3450 ± 30, 3280 ± 30, 2990 ± 30	Heen-Petersen and Ysgaard 2015

Comments: None

Trøndelag



Farmstead	Structure no.	Cadastral/Holding no.	Municipality
Gjemble	II	4/1	Levanger
Type	Size	Gable	Exterior construction
N/A	N/A	Curved?	Planked-built/Trench
Orientation	Period	Uncalibrated BP	Reference
SW-NE	LN - EBA	N/A	Heen-Petersen and Ystgaard 2015

Comments: Stratigraphically earlier than house structure no. 1.

Data Set 2

Burials

Comment to Data Set 2: Burials with no known local name have been given the name of the farmstead where they were discovered, and then numbered if there is more than one. Several burial mounds do not have a known location – these have been given coordinates based on the farmstead, and marked as ‘unclear location’ in the catalogue. Burial mounds that have either been destroyed or removed due to excavations have been identified as ‘removed’ in the comments field.

Burial name	Museum number	Period	Cadastral number	County	Municipality	Farmstead	Material	Exterior Construction	Interior Construction	Cist alignment	Comments	Gender	Literature
Brastad 1	C22143	LN	103	Vest-Agder	Farsund	Brastad	flint sickle		Dry-stone technique	SE-NW	unclear location, arrowheads, ceramics and an axe is also said to have been found in one of the cists	Indeterminate	Østmo 2011
Brastad 2		LN	103	Vest-Agder	Farsund	Brastad			Dry-stone technique	SE-NW	unclear location, arrowheads, ceramics and an axe is also said to have been found in one of the cists	Indeterminate	Østmo 2011
Svarthaug		EBA	39	Vest-Agder	Farsund	Dyngvoll	ceramic, flint	Barrow	Dry-stone technique			Indeterminate	Lorange 1878, Petersen 1926
Fjellestad	C38005a-g	LN/ EBA	5	Vest-Agder	Farsund	Fjellestad	charcoal, flint, quartz, burnt bone, tin awl	Cairn				Indeterminate	Ballin and Jensen 1995, Melheim 2015, Killhamn 2013
Hananger 1	C22273	LN/ EBA	16	Vest-Agder	Farsund	Hananger	copper hammer	Barrow			unclear location	Indeterminate	Johansen 1986, Stylegard 2007, Melheim 2015
Hananger 2	C25633a, C25633b	EBA II	66	Vest-Agder	Farsund	Hananger	tutulus, organic material	Barrow	Standing stone slabs		unclear location	Female	Johansen 1986, Hauge 2007
Kalleberg	C24987a-c	LN	97	Vest-Agder	Farsund	Kalleberg	flint sickle, flint, ceramics				unclear location, found under a pile of stones	Indeterminate	Østmo 2011
Kjørrefjord	C20991a, C20991b, C20991c, C20991d	EBA III	13	Vest-Agder	Farsund	Kjørrefjord	arming of bronze, knife, bronze fragments, flint	Barrow			unclear location	Female	Johansen 1986, Hauge 2007, Melheim 2015

Klokkham- mer	B4513	LN II	103	Vest- Agder	Farsund	Klokkham- mer	gold noppen- ring	Barrow	unclear location	Male	Johansen 1986, Hauge 2007, Style- gard 2007, Melheim 2015
Kviljo	B3201a-b	EBA	23	Vest- Agder	Farsund	Kviljo	flint	Cairn	unclear location	Indetermi- nable	Lorange 1878, Peterson 1926, Hauge 2007, Mel- heim 2015
Lunde	B4304a-e	LN/ EBA		Vest- Agder	Farsund	Lunde	flint axe, scraper, scraper, flint-flake, flint flake	Cairn	unclear location	Indetermi- nable	Østmo 2011
Vest-Hassel	B3875a, B3875b, B3875c, B3875d, B3875e	EBA	28	Vest- Agder	Farsund	Vest-Hassel	pottery with burnt bones, ceramics, arrowhead, double-stud, four-sided bronze pin (LBA)	Barrow	unclear location	Indetermi- nable	Melheim 2006, Hauge 2007
Sverreshaug	B3209	EBA	40	Vest- Agder	Farsund	Østre Hauge	bronze plate (LBA?)	Barrow	burnt bone from secondary burial	Indetermi- nable	Lorange 1878, Peterson 1926, Hauge 2007
Østre Hauge	C25825a-d	LN II- EBA I	9	Vest- Agder	Farsund	Østre Hauge	flint dagger, scraper, flint, ceramics		found under a pile of stones	Indetermi- nable	Østmo 2011
Øvre Meberg	C27790a, C27790b, C27790c	EBA III	88	Vest- Agder	Farsund	Øvre Meberg	sword, ceramic, charcoal	Barrow	Standing stone slabs	Male	Marstander 1948, Hauge 2007
Ryen	C32493a-c	EBA III	112	Vest- Agder	Kristians- sand	Ryen	knife, ceramics, flint, ceramics	Barrow	unclear location	Indetermi- nable	Johansen 1986

Paalshaugen	C6143	EBA I	71	Vest-Agder	Søgne	Lunde	riveted dagger	Barrow	Standing stone slabs	NW-SSE	dagger (søgel type), stone kerb around	Indeterminable	Johansen 1986
Storhaugen	S3412a,S-3412b,S3412c	EBA	5	Rogaland	Eigersund	Myklebust	bone, organic material, flint	Barrow	Dry-stone technique	W-E	unclear location	Indeterminable	Brøgger 1910
Untitled Eigersund	B4466	EBA III		Rogaland	Eigersund		knife	Barrow				Male	
Helgøy		LN/ EBA		Rogaland	Finnøy	Helgøy		Cairn			unclear location, tentatively dated to LN/EBA based on a secondary burial from LBA and an empty primary cist surrounded by a rectangular stone kerb	Indeterminable	Dahl 2016
Storasund	B5875a, B5875b, B5875c	BA	33	Rogaland	Haugesund	Storasund	knife (per.IV), burnt bone, snail house (but cino undatum)	Barrow	Standing stone slabs		seashells on bedding	Indeterminable	Nordenborg Myhre
Bjørnhaug	S3509e	EBA		Rogaland	Hå	Bjørnhaug	unburnt bone	Barrow	Dry-stone technique			Indeterminable	Fyllingen 2015
Bø	S3410	EBA II	26	Rogaland	Hå	Bø	sword/dagger	Cairn			described as a cairn	Male	Engedal 2010, Myhre 2013
Dyrshaug	B5003a-e	EBA	26	Rogaland	Hå	Bø	blade, bronze plate, ceramics, burnt ceramics	Barrow	Dry-stone technique	NE-SW		Female	Gustafson 1893, Myhre 2013
Häländ	S12202	LN II		Rogaland	Hå	Häländ	inhumation bones				skeletal remains of a woman uncovered in a bog, aged between 30 and 40 years old, 1.56 m tall, uncovered with Fomes foenantiarius	Female	Denham 2015
Kivå	S9347	BA	19	Rogaland	Hå	Kivå	ceramics, burnt bone	Barrow			only finds from LBA, unclear location.	Indeterminable	
Nærland	S2059	EBA II	7	Rogaland	Hå	Nærland	button and pommel of a dagger	Barrow			most likely from a barrow (see topographical archives)	Indeterminable	

Søyland	S4452	BA	3	Rogaland	Hå	Søyland	ornamented grave slab	Barrow	Standing stone slabs	charcoal and fragments of pottery were also discovered	Indeterminate
Vigrestad	B4320a-c, C13457	EBA	77	Rogaland	Hå	Vigrestad	neck collar, belt plate, bow of brooch, pin of brooch	Barrow		unclear location	Female Engedal 2010
Ævestad	B6133b	EBA II	67	Rogaland	Hå	Ævestad	arm-ring in bronze, ceramics, flint	Cairn			Female Larsen 1997
Årland	S10043	BA	69	Rogaland	Hå	Årland	charcoal, ceramics, flint	Barrow		possibly from EBA, 3270 ± 70 BP (T-2150)	Indeterminate Lillehammer 1976
Flaghaug		EBA		Rogaland	Karmøy	Avaldsnes		Barrow	Wooden coffin?	a new interpretation based on previously unpublished sources - this article was made available to me very late in the study and has not been incorporated extensively	Indeterminate Styegar and Reiersen 2018
Kjellerhaugen		EBA		Rogaland	Karmøy	Avaldsnes		Barrow			Indeterminate Bauer and Østmo 2013, Østmo and Bauer 2018
Knaghaug	B5046	EBA III	146	Rogaland	Karmøy	Bø	sword	Barrow	Standing stone slabs		Male Gustafson 1893, Shetelig 1907, Nordenborg Myhre 2004
Kubbhaug	B5952a-e	EBA III	143	Rogaland	Karmøy	Gunnarshaug	dagger blade, razor, brooch, double-stud, pair of tweezers	Barrow	Dry-stone technique		Male Shetelig and Brøgger 1905, Nordenborg Myhre 2004

Kjørkhaug	B5310	EBA III	143	Rogaland	Karmøy	Gunnarshaug	dagger blade	Barrow	Standing stone slabs	Indeterminable	Stetelig and Brøgger 1905, Nordenborg Myhre
Fyrstegrav V	B999, C566, C567, C568, C569, C570a, C570b	EBA III	127	Rogaland	Karmøy	Nedre Hauge	spearhead, sword, scabbard, chape, double-stud, brooch, unburnt bones	Barrow	Standing stone slabs	Male	Christie 1842, Møllerop 1963b, Nordenborg Myhre 1998, 2004
Nedrebø 2		BA	4	Rogaland	Karmøy	Nedrebø		Cairn		Indeterminable	Nordenborg Myhre 2004
Nedrebø 1		BA	4	Rogaland	Karmøy	Nedrebø		Cairn		Indeterminable	Nordenborg Myhre 2004
Kongshaugen	S9355a, S9355b, S9355c, S9355d, S9355e, S9355f, S9355g, S9355h, S9355i	EBA III	97	Rogaland	Karmøy	Ringen	burnt bone and teeth, bone, pottery, bone, pottery, pottery, bone, pearl, bone	Cairn	Dry-stone technique	Indeterminable	Møllerop 1963a, Sjurseike 2001, Nordenborg Myhre 1998b, 2004
Håvardshaugen	B6129	BA	136	Rogaland	Karmøy	Skjølingstad	ornamented grave slab	Barrow	Standing stone slabs	Indeterminable	Nordenborg Myhre 2004
Storesund 2	B5765a-c	EBA III	142	Rogaland	Karmøy	Storesund	brooch, knife, sword	Barrow	Standing stone slabs	Male	Nordenborg Myhre 2004
Storesund 3	S6247	EBA	142	Rogaland	Karmøy	Storesund	bone	Barrow	Standing stone slabs	Indeterminable	Lindøe 1934, Nordenborg Myhre 1998a, 2004
Storesund 1	B2772	BA	142	Rogaland	Karmøy	Storesund	pair of tweezers	Barrow		Male	Nordenborg Myhre 2004

Mound no. 30	B546, B5487, B5477	EBA III	85	Rogaland	Karmøy	Uvik	double-stud, leaf gold, burnt bone	Barrow	Standing stone slabs	Indeterminate	Nordenborg Myhre 2004
Mound no. 11 (Guttormshaugen)	B1616, B1893	EBA III	85	Rogaland	Karmøy	Uvik	leaf gold, twisted arming of gold	Barrow	Standing stone slabs	Male	Bendixen 1877, Nordenborg Myhre 2004
Mound no. 36	Lost	EBA		Rogaland	Karmøy		burnt bones from a secondary burial (dating based on secondary burial and size)	Barrow	Bendixen's map no. 36	Indeterminate	Bendixen 1877, Nordenborg Myhre 2004
Mound no. 37		BA		Rogaland	Karmøy			Barrow	Bendixen's map no. 37 (deep hole on top of barrow)	Indeterminate	Bendixen 1877, Nordenborg Myhre 1998, 2004
Mound no. 21		BA		Rogaland	Karmøy			Stone setting	Bendixen's map no. 21	Indeterminate	Bendixen 1877, Nordenborg Myhre 2004
Anda 1	S3672a-b	EBA II	14	Rogaland	Klepp	Anda	arm-ring, arm-ring	Barrow	"Hybrid"	Female	
Anda 2	C4927, C4928, C4929, C4930, C4931, C4932	EBA II-III	14	Rogaland	Klepp	Anda	dagger, brooch, knife, brooch, brooch, unknown bronze	Barrow	Dry-stone technique	Male	Møllerop 1963, Larsen 1996
Toftehaugen	S1457	EBA II	14	Rogaland	Klepp	Anda	sword	Barrow	Standing stone slabs	Male	

Molkhaug	S6020a-i, S6020-n	EBA II-III	45	Rogaland	Klepp	Bore	bone, tutulus, bronze pipe, bone, bone, shell, ceramics, bone, strike- a-light, stone, ornamented grave slab, ceramics	Barrow	1. "Hybrid" 2. "Hybrid"	Cist 1:WSW- ENE Cist 2:N-S	poorly built, large moraine stones	Female	Lund 1934
Stavhaug	B5611, S4036	EBA	43	Rogaland	Klepp	Borsheim	part of ornamented grave slab, ornamented grave slab	Barrow	Standing stone slabs		copper verdigris and beach pebbles uncovered on the cist floor	Indetermi- nable	
Erga	S406	EBA III	30	Rogaland	Klepp	Erga	tutulus	Barrow				Female	
Friestad 1	B1010	EBA III	24	Rogaland	Klepp	Friestad	sword	Barrow				Male	
Friestad 2		EBA	24	Rogaland	Klepp	Friestad		Barrow				Indetermi- nable	Nordenborg Myhre 2004
Friestad 3		EBA	24	Rogaland	Klepp	Friestad		Barrow			undecar location	Indetermi- nable	Nordenborg Myhre 2004
Friestad 4		EBA	24	Rogaland	Klepp	Friestad		Barrow				Indetermi- nable	Nordenborg Myhre 2004
Little Grud- haug	S3967a-b	EBA II	3	Rogaland	Klepp	Grude	sword, unburnt bone	Cairn				Male	de Lange 1917
Store Grudhaug		EBA	3	Rogaland	Klepp	Grude		Cairn				Indetermi- nable	Nordenborg Myhre 2004
Hodne	S1022, S4091, S4158	EBA III	42	Rogaland	Klepp	Hodne	sword, twisted arming of gold, ornamented grave slab	Barrow	Dry-stone technique	NNW- SSE		Male	Buch 1880, de Lange 1919
Jonsokhau- gen	B4716	EBA III	42	Rogaland	Klepp	Hodne	dagger	Barrow			parts of the wooden haft from the dagger was preserved	Indetermi- nable	Gustafson 1890

Håhaugen	S3506	EBA	42	Rogaland	Klepp	Hodne	ornamented grave slab	Barrow		Indeterminate
Stallarhaugen	S2816a-d	LN		Rogaland	Klepp	Hodne	ceramics, slate piece, slate piece	Barrow	burnt bones are mentioned in the report	Indeterminate
Kleppe 1	B2844, B2845	EBA II		Rogaland	Klepp	Kleppe	belt plate/shield, pin/brooch	Barrow	Dry-stone technique NW-SE	Female
Kleppe 2		EBA	1	Rogaland	Klepp	Kleppe		Barrow		Indeterminate
Kleppe 3		EBA	1	Rogaland	Klepp	Kleppe		Barrow		Indeterminate
Kleppe 4		EBA	1	Rogaland	Klepp	Kleppe		Barrow		Indeterminate
Kleppe 5		EBA	1	Rogaland	Klepp	Kleppe		Barrow		Indeterminate
Kleppe 6	S1638	EBA III	1	Rogaland	Klepp	Kleppe	bronze knife	Barrow		Male
Nese 1	B3578, B3874a-c	EBA II		Rogaland	Klepp	Nese	tutulus, tutulus, plate, flint	Barrow	Dry-stone technique	Female
Nese 2		EBA	25	Rogaland	Klepp	Nese		Barrow		Indeterminate
Nese 3	S9785	EBA	25	Rogaland	Klepp	Nese	ornamented grave slab	Barrow		Indeterminate
Nord-Braut 1	S4227a-d	EBA II	21	Rogaland	Klepp	Nord-Braut	belt plate, arm-ring, arm-ring, bone	Barrow	Dry-stone technique E-W	Female
Nord-Braut 3		BA	21	Rogaland	Klepp	Nord-Braut		Barrow		Indeterminate
Nord-Braut 4		BA	21	Rogaland	Klepp	Nord-Braut		Barrow		Indeterminate

Nord-Braut 5	BA	21	Rogaland	Klepp	Nord-Braut	Barrow	unclear location	Indeterminable	Nordenborg Myhre 2004
Nord-Braut 8	EBA	21	Rogaland	Klepp	Nord-Braut	Barrow	unclear location	Indeterminable	Nordenborg Myhre 2004
Nord-Braut 2	EBA	21	Rogaland	Klepp	Nord-Braut	Barrow		Indeterminable	Nordenborg Myhre 2004
Nord-Braut 6	EBA	21	Rogaland	Klepp	Nord-Braut	Barrow		Indeterminable	Nordenborg Myhre 2004
Nord-Braut 7	EBA	21	Rogaland	Klepp	Nord-Braut	Barrow	unclear location	Indeterminable	Nordenborg Myhre 2004
Ljoshaug	S859	EBA II	40	Rogaland	Klepp	Orre	tutulus	Female	Buch 1879, Nordenborg Myhre 2004
Orre 1	EBA	40	Rogaland	Klepp	Orre	Barrow		Indeterminable	Nordenborg Myhre 2004
Orre 2	EBA	40	Rogaland	Klepp	Orre	Barrow		Indeterminable	Nordenborg Myhre 2004
Orre 3	EBA	40	Rogaland	Klepp	Orre	Barrow		Indeterminable	Nordenborg Myhre 2004
Orre 4	EBA	40	Rogaland	Klepp	Orre	Barrow		Indeterminable	Nordenborg Myhre 2004
Pollestad	S3361b	EBA II	31	Rogaland	Klepp	Pollestad	tutulus	Indeterminable	Engedal 2010
Sele	B2598	EBA III	51	Rogaland	Klepp	Sele	two spiral formed finger rings in gold	Female	
Særheim	B3322a-c	EBA II	16	Rogaland	Klepp	Særheim	belt plate, arm-ring, brooch	Female	
Steinhaug	S9633a-aq	LN/ EBA	16	Rogaland	Klepp	Særheim	Caim	Indeterminable	Nordenborg Myhre 2004

Sør-Braut 1	S1272, S1273, S1274	EBA II	20	Rogaland	Klepp	Sør-Braut	neck collar, arm-ring, tutulus	Barrow	Dry-stone technique	N-S	Female	Buch 1881, Møllerop 1963, Larsen 1996, Engedal 2010
Sør-Braut 2	EBA	20	Rogaland	Klepp	Sør-Braut			Barrow			unclear location	Indeterminable Nordenborg Myhre 2004
Tjøtta 1	S4265a-c	EBA II	18	Rogaland	Klepp	Tjøtta	belt plate, tutulus, brooch	Barrow			unclear location	Female Møllerop 1963, Larsen 1996, Engedal 2010
Tjøtta 2	B4894	EBA	18	Rogaland	Klepp	Tjøtta	ornamented grave slab	Barrow	Dry-stone technique		unclear location	Indeterminable
Tu	B2558	EBA III	17	Rogaland	Klepp	Tu	sword shaft	Barrow			unclear location	Male
Vasshus	B4098	EBA II	48	Rogaland	Klepp	Vasshus	tutulus	Barrow				Female
Lynghaug	S7020, S7620	EBA II	39	Rogaland	Klepp	Vik	sword	Barrow	Standing stone slabs			Male Møllerop 1963, Larsen 1996, Engedal 2010
Harestad 1	EBA	49	Rogaland	Randaberg	Harestad			Caim				Indeterminable Nordenborg Myhre 2004
Harestad 2	EBA	49	Rogaland	Randaberg	Harestad			Caim				Indeterminable Nordenborg Myhre 2004
Odderøysa	EBA	49	Rogaland	Randaberg	Harestad			Caim				Indeterminable Nordenborg Myhre 2004
Storeøysa	EBA	54	Rogaland	Randaberg	Indre Bø			Caim				Indeterminable Nordenborg Myhre 2004
Rauhaug	EBA	54	Rogaland	Randaberg	Indre Bø			Barrow				Indeterminable Nordenborg Myhre 2004
Sande	EBA	53	Rogaland	Randaberg	Sande			Barrow				Indeterminable Nordenborg Myhre 2004

Krosshaug	S373a-c	EBA	59	Rogaland	Randaberg	Viste	ceramics, bone, shell	Barrow	"Hybrid"	ENE-WSW	Indeterminate	Helliesen 1900, Giessing 1914, Nordenberg Myhre 2004
Lynshaug		EBA	55	Rogaland	Randaberg	Ytre Bø		Cairn			Indeterminate	Nordenberg Myhre 2004
Børudla		EBA	55	Rogaland	Randaberg	Ytre Bø		Cairn			Indeterminate	Nordenberg Myhre 2004
Megershaug		EBA	51	Rogaland	Randaberg			Cairn			Indeterminate	Nordenberg Myhre 2004
Askje		EBA	46	Rogaland	Rennesøy	Askje		Cairn		Mostery	Indeterminate	Nordenberg Myhre 2004
Bru 1		EBA	44	Rogaland	Rennesøy	Bru		Cairn			Indeterminate	Nordenberg Myhre 2004
Bru 2		EBA	44	Rogaland	Rennesøy	Bru		Cairn			Indeterminate	Nordenberg Myhre 2004
Bru 3		EBA	44	Rogaland	Rennesøy	Bru		Cairn			Indeterminate	Nordenberg Myhre 2004
Bru 4		EBA	44	Rogaland	Rennesøy	Bru		Cairn			Indeterminate	Nordenberg Myhre 2004
Bru 5		EBA	44	Rogaland	Rennesøy	Bru		Cairn			Indeterminate	Nordenberg Myhre 2004
Bru 6		EBA	44	Rogaland	Rennesøy	Bru		Cairn			Indeterminate	Nordenberg Myhre 2004
Bru 7		EBA	44	Rogaland	Rennesøy	Bru		Cairn			Indeterminate	Nordenberg Myhre 2004
"Øygarden"	S4975a-e	EBA II	52	Rogaland	Rennesøy	Haugvallstad	spearhead, burnt bone, flint, flint, charcoal	Barrow			Male	Nordenberg Myhre 2004
Hodnafjell		EBA	50	Rogaland	Rennesøy	Hodnafjell		Cairn		Mostery	Indeterminate	Nordenberg Myhre 2004

Austrått	S2429	LN	39	Rogaland	Sandnes	Austrått	flint spear point	Barrow	Dry-stone technique?	Indeterminable	Østmo 2011
Bersagel	S7825	LN II		Rogaland	Sandnes	Bersagel	flanged axe	Cairn		Male	Melheim 2015
Burial Mound no. 10	S6870	EBA II	47	Rogaland	Sandnes	Lunde	brooch	Barrow		Male	Engedal 2010
Stokka	S10184a-c	EBA I	67	Rogaland	Sandnes	Stokka	flint dagger, flint sickle, amber	Barrow	Standing stone slabs	Indeterminable	Løken 1978, Melheim 2006, Østmo 2011
Svarthaug		EBA	25	Rogaland	Sola	Byberg		Barrow	Helliesen's mound no. 18	Indeterminable	Nordenborg Myhre 2004
Kjellehaug		EBA	25	Rogaland	Sola	Byberg		Barrow	Helliesen's mound no. 17	Indeterminable	Nordenborg Myhre 2004
Lynghaug		EBA	27	Rogaland	Sola	Dysjaland		Barrow	Helliesen's mound no. 5	Indeterminable	Nordenborg Myhre 2004
Valhaug		EBA	27	Rogaland	Sola	Dysjaland		Barrow	Helliesen's mound no. 8	Indeterminable	Nordenborg Myhre 2004
Harvaland	S6472	BA	26	Rogaland	Sola	Harvaland	ornamented grave slab	Barrow	removed	Indeterminable	Nordenborg Myhre 2004
Hedland 1		BA	24	Rogaland	Sola	Hedland		Barrow	Helliesen's mound no. 18	Indeterminable	Nordenborg Myhre 2004
Hedland 2		BA	24	Rogaland	Sola	Hedland		Barrow	Helliesen's mound no. 20	Indeterminable	Nordenborg Myhre 2004
Tormods-varden		EBA	24	Rogaland	Sola	Hedland		Cairn		Indeterminable	Nordenborg Myhre 2004
Hellestø		EBA	23	Rogaland	Sola	Hellestø		Cairn	Helliesen's mound no. 1	Indeterminable	Nordenborg Myhre 2004
Trollrudlia		EBA	23	Rogaland	Sola	Hellestø		Cairn	Helliesen's mound no. 2	Indeterminable	Nordenborg Myhre 2004
Håland	B449, B908, B909	EBA	21	Rogaland	Sola	Håland	brooch, razor, pommel	Barrow	Helliesen's mound no. 16	Male	Engedal 2010

Sothaug	C1045a/ S7425a, C1045b/ S7425b, C1045c	EBA III	1	Rogaland	Sola	Jásund	sword, piece from bronze button, pieces of cloth	Barrow	Dry-stone technique	NNW- SSE	Male	Nicolaysen 1876, Myhre 1980, Larsen 1996, Norden- borg Myhre 2004
Untitled	S269, S270, S271	EBA	3	Rogaland	Sola	Myklebust	ornamented grave slab, stone with cupmarks, stone with cupmarks	Barrow	Standing stone slabs		Indetermi- nable	Buch 1879, Helliiesen 1901, Norden- borg Myhre 2004
Regehaugen	S1263, S1264, S1265, S1266, S1267, S1268, S1269a-c	EBA II	17	Rogaland	Sola	Rege	neck collar, belt plate, tutulus, arm-ring, brooch, riveted dagger blade, spiral-tube, bronze pipe, bone	Barrow	Dry-stone technique	Two dists: E-W	Female	Møllerop 1963b, Myhre 1980, Larsen 1996
Sødhaug		EBA	17	Rogaland	Sola	Rege		Barrow	Dry-stone technique		Indetermi- nable	Nordenborg Myhre 2004
Einarshaug	S8726a-d	EBA	17	Rogaland	Sola	Rege	ceramics, ceramics, burnt bone, flint	Barrow	Dry-stone technique		Indetermi- nable	Nordenborg Myhre 2004
Rege 1		EBA	17	Rogaland	Sola	Rege		Barrow	Dry-stone technique		Indetermi- nable	Nordenborg Myhre 2004
Rege 2	B4054, S6502	EBA	17	Rogaland	Sola	Rege	ceramics, ornamented grave slab	Barrow			Indetermi- nable	Nordenborg Myhre 2004
Store Melhaug	S2950	EBA III	14	Rogaland	Sola	Sola	razor	Barrow	Dry-stone technique	LBA finds: B3333a-c	Male	Lorange 1879, Nordenborg Myhre 2004

Lille Melhaug	B1009, S2882	EBA	14	Rogaland	Sola	Sola	sword, razor	Barrow	Dry-stone technique	Male	Nicolaysen 1876, Nordenborg Myhre 2004
Sømme	LN II			Rogaland	Sola	Sømme	inhumation bones	Barrow	Standing stone slabs	Indeterminate	Høgestøl 2003
Tjelta 1	S1262	EBA II	28	Rogaland	Sola	Tjelta	arm-ring in bronze	Barrow	Dry-stone technique	Indeterminate	Buch 1881, Møllerop 1963b, Larsen 1996, Nordenborg Myhre 2004
Tjelta 2		EBA	28	Rogaland	Sola	Tjelta		Barrow		Indeterminate	Nordenborg Myhre 2004
Tjelta 3		EBA	28	Rogaland	Sola	Tjelta		Barrow		Indeterminate	Nordenborg Myhre 2004
Tjelta 4		EBA	28	Rogaland	Sola	Tjelta		Barrow		Indeterminate	Nordenborg Myhre 2004
Tjelta 5		EBA	28	Rogaland	Sola	Tjelta		Barrow		Indeterminate	Nordenborg Myhre 2004
Tjelta 6		EBA	28	Rogaland	Sola	Tjelta		Barrow		Indeterminate	Nordenborg Myhre 2004
Elhaug	S1569	EBA II/ LBA	10	Rogaland	Sola	Tjøra	razor	Barrow		Male	Helliesen 1885, Nordenborg Myhre 2004
Orshaug 1	S12463	EBA II	10	Rogaland	Sola	Tjøra	ceramics	Barrow		Indeterminate	Nordenborg Myhre 2004, Fyllingen 2012a
											mound no. 4 in Fyllingen 2012a, radiocarbon dated

Kongshaug	EBA	10	Rogaland	Sola	Tjøra	Barrow	Indeterminable	Nordenborg Myhre 2004
Vedervarden	EBA	10	Rogaland	Sola	Tjøra	Barrow	Indeterminable	Nordenborg Myhre 2004
Svarthaug	EBA	10	Rogaland	Sola	Tjøra	Barrow	Indeterminable	Nordenborg Myhre 2004
Orshaug 2	LN I	10	Rogaland	Sola	Tjøra	Cairn	Female	Fyllingen 2012a, Denham 2008
	S12423, S12511						inner cairn from LN, outer cairn and turf from EBA, burnt bone radiocarbon dated to LN I, several secondary finds and burials	
Orshaug 3	EBA III	10	Rogaland	Sola	Tjøra		Indeterminable	Fyllingen 2012a
Vigdølvøden	EBA	22	Rogaland	Sola	Vigdøl	Cairn	Indeterminable	Nordenborg Myhre 2004
Gårdshaug	EBA	22	Rogaland	Sola	Vigdøl	Cairn	Indeterminable	Nordenborg Myhre 2004
Haugarhaug	EBA	20	Rogaland	Sola	Ølberg	Cairn	Indeterminable	Nordenborg Myhre 2004
Østre Stangeland 1	EBA	31	Rogaland	Sola	Østre Stangeland	Barrow	Indeterminable	Nordenborg Myhre 2004
Østre Stangeland 2	EBA	31	Rogaland	Sola	Østre Stangeland	Barrow	Indeterminable	Nordenborg Myhre 2004
Østre Stangeland 3	EBA	31	Rogaland	Sola	Østre Stangeland	Barrow	Indeterminable	Nordenborg Myhre 2004
Østre Stangeland 4	EBA		Rogaland	Sola	Østre Stangeland	Barrow	Indeterminable	Nordenborg Myhre 2004
Unittied	EBA	B3619	Rogaland	Sola		Barrow	Indeterminable	Nordenborg Myhre 2004
Husabø	EBA	6	Rogaland	Stavanger	Husabø	Cairn	Indeterminable	Nordenborg Myhre 2004

Madla 1	B4152	EBA II-III	38	Rogaland	Stavanger	Madla	blade of a bronze sword	Barrow	Male	Møllerp 1963b, Nordenborg Myhre 2004
Madla 2	S2357	EBA	38	Rogaland	Stavanger	Madla	arm-ring in bronze	Barrow	Indeterminable	Nordenborg Myhre 2004, Engedal 2010
Madla 3		EBA	38	Rogaland	Stavanger	Madla		Barrow	Indeterminable	Nordenborg Myhre 2004
Nordre Sunde 1	S400	EBA II	41	Rogaland	Stavanger	Nordre Sunde	riveted dagger	Barrow	Indeterminable	Møllerp 1963b, Nordenborg Myhre 2004, Engedal 2010
							Dry-stone technique	W-E (removed)		
Mjøghaug		EBA	41	Rogaland	Stavanger	Nordre Sunde		Barrow	Indeterminable	Nordenborg Myhre 2004
Årthaug		EBA	41	Rogaland	Stavanger	Nordre Sunde		Barrow	Indeterminable	Nordenborg Myhre 2004
Nordre Sunde 2		EBA	41	Rogaland	Stavanger	Nordre Sunde		Cairn	Indeterminable	Nordenborg Myhre 2004
Østensvarden		EBA	40	Rogaland	Stavanger	Søre Sunde		Barrow	Indeterminable	Nordenborg Myhre 2004
										unclear location
Lille Østensvarden		EBA	40	Rogaland	Stavanger	Søre Sunde		Barrow	Indeterminable	Nordenborg Myhre 2004
										unclear location
Mimmarudlo		EBA	40	Rogaland	Stavanger	Søre Sunde		Barrow	Indeterminable	Nordenborg Myhre 2004
Heislandsrudlo		EBA	40	Rogaland	Stavanger	Søre Sunde		Barrow	Indeterminable	Nordenborg Myhre 2004
Idse		EBA?	63	Rogaland	Strand	Idse	Standing stone slabs	Cairn	Indeterminable	Nordenborg Myhre 2004
										removed, two bronze celts discovered on the island

Gunnarshaug	EBA?	63	Rogaland	Strand	Idse	Barrow	visible stone slab at the southwestern end of the mound decorated with two small cup-marks	Indeterminable
Meiberg	BA		Rogaland	Strand	Meiberg	ornamented grave slab	removed, grave slab now placed by an iron age mound	Indeterminable
Sedberg	BA	37	Rogaland	Strand	Sedberg	ornamented grave slab	possibly a destroyed barrow	Fett and Fett 1941, Syvertsen 2003, Nordenborg Myhre 2004
Tau	LW/ EBA	16	Rogaland	Strand	Tau	flint dagger	unclear location	Helliesen and Brøgger 1910, Gessing 1920, Østmo 2011
Hebnes	BA	112	Rogaland	Suldal	Hebnes	Cairn	a small secondary burial with pottery and cremated bones inside from LBA IV	Ringstad 1986
Augland	EBA	10	Rogaland	Time	Augland	ornamented grave slab		Nordenborg Myhre 2004
Herikstad	BA	11	Rogaland	Time	Herikstad	ornamented grave slab		Nordenborg Myhre 2004
Hognestad	EBA II S6400a-e, S9784	9	Rogaland	Time	Hognestad	dagger, ceramics, charcoal, earth sample, flint, ornamented grave slab	Standing stone slabs	Bang-Andersen 1936
Holen 1	EBA II-c	21	Rogaland	Time	Holen	brooch, riveted dagger with pommel, piece of ceramics	Standing stone slabs	Møllerop 1963b, Larsen 1996, Nordenborg Myhre 2004, Engedal 2010

Holen 2	EBA	21	Rogaland	Time	Holen	Barrow		Indeterminate	Nordenborg Myhre 2004
Holen 3	EBA	21	Rogaland	Time	Holen	Barrow		Indeterminate	Nordenborg Myhre 2004
Häländsmarka	LN II - EBA II	4	Rogaland	Time	Häländ	Barrow	Standing stone slabs	Indeterminate	Dahl 2016
							a rectangular-shaped mound with a the cist surrounded by a square stone setting, radiocarbon dated		
Line	EBA I?	5	Rogaland	Time	Line	Barrow	paalkstave	Male	Nordenborg Myhre 2004
Re 1	EBA III	3	Rogaland	Time	Re	Barrow	dagger blade	Indeterminate	Gustafson 1893, Larsen 1996, Nordenborg Myhre 2004, Engedal 2010
							Standing stone slabs		
Re 2	EBA	3	Rogaland	Time	Re	Barrow		Indeterminate	Nordenborg Myhre 2004
Re 3	EBA	3	Rogaland	Time	Re	Barrow		Indeterminate	Nordenborg Myhre 2004
Re 4	EBA	3	Rogaland	Time	Re	Barrow		Indeterminate	Nordenborg Myhre 2004
Re 5	EBA	3	Rogaland	Time	Re	Barrow		Indeterminate	Nordenborg Myhre 2004
Skeie	EBA II		Rogaland	Vindafjord	Skeie	Barrow	sword	Male	Engedal 2010
Utboja	EBA?	254	Rogaland	Vindafjord	Utboja	Barrow	Dry-stone technique	Male	Engedal 2010
							Standing stone slabs	Indeterminate	Kjeldsen 2014
Ruskneset 1	LN I	35	Hordaland	Bergen	Søreide	Rock shelter	flint dagger, arrowhead, bones, ceramics, pumice stone	Male	Brinkmann and Shetelig 1920, Sheen 1979
							Standing stone slabs		
							dagger Type I X, discovered in a ditch near the rock shelter, cist made out of two supporting blocks of stone		

Ruskneset 2	LN/ EBA	35	Hordaland	Bergen	Sørøide	bones	Rock shelter	child? Discovered in thick dark earth; 3 teeth, 3 phalanges	Indeterminable	Brinkmann and Shetelig 1920
Ruskneset 3	LN/ EBA	35	Hordaland	Bergen	Sørøide	bones, milky quartz stone	Rock shelter	child? Milky quartz, tooth, jaw bone	Indeterminable	Brinkmann and Shetelig 1920
Kyrkjehaugen	BA	75	Hordaland	Etne	Grindheim	flint, ceramics, razor, burnt bone (LBA)	Barrow	based on a secondary burial from LBA	Indeterminable	Fett 1963, Myhre 1972
Olahaugen	BA	35	Hordaland	Etne	Støle	urn from LBA	Barrow	based on a secondary burial from LBA	Indeterminable	Fett 1963, Myhre 1972
Garahaugen	EBA I-II	36	Hordaland	Etne	Sørheim	bronze dagger?	Barrow	Standing stone slabs NW-SE	Indeterminable	Fett 1963, Myhre and Myhre 1970, Myhre 1972
Lyndehaugen	EBA	36	Hordaland	Etne	Sørheim	charcoal	Barrow	charcoal underneath barrow, cist c. 2 m long	Indeterminable	Fett 1963, Myhre 1977
Brevikjø	EBA/IA		Hordaland	Fitjar	Brevikjø		Cairn	burnt bone and ceramics from a possible secondary burial, no central cist was found	Indeterminable	Østerdal 1999
Rimsvarøden	EBA III	62, 63	Hordaland	Fitjar	Rimbareid	sword	Cairn	reports of ashes and a knife/dagger (cremation burial?), original size of cairn has been bigger	Male	Østerdal 1999
Skålavik 1	EBA	64	Hordaland	Fitjar	Skålavik		Cairn	LBA finds in secondary cist B5962a-d: disc-headed pin, double-stud, fragments of tweezers, razor	Indeterminable	Engedal 2010
Skålavik 1	BA	64	Hordaland	Fitjar	Skålavik		Cairn		Indeterminable	Østerdal 1999

Vespestad	EBA	61	Hordaland	Fitjar	Vespestad	Cairn	Standing stone slabs	N-S	secondary burial from LBA, the central cist is described as being built by stones with their flat sides facing inward, beach stones at the bottom of the grave	Indeterminable	Østerdal 1999
Holmefjord	LN I	11	Hordaland	Fusa	Holmefjord, Søre	Rock shelter			osteologically analysed as male	Male	Bjerck 1984
Eide 1	B12021	38	Hordaland	Kvam	Eide	Cairn	Standing stone slabs	SSW-NNE	burnt bone in and around cist (possibly iron age), neighbouring cairn dated to LBA	Indeterminable	Rolfen 1969, Østerdal 1999
Eide 2	B5932	148	Hordaland	Kvam	Eide	Cairn	Dry-stone technique	WNW-ESE	2.5 m long cist, beach pebbles and bone from dog, 2 secondary burials, one perhaps EBA (1.10 m in length)	Indeterminable	Shetelig 1910, Fett 1954, Ringstad 1986
Sydnæs	BA	1	Hordaland	Kvinnherad	Sydnæs	Cairn			based on a secondary burial from LBA	Indeterminable	Østerdal 1999
Kongshaugen	B11195a	171	Hordaland	Lindås	Seim	Barrow	Wooden coffin?	NNW-SSE	T-4592; (2800 ± 230 BP) 1514-405 cal. BCE: from wooden planks, described by Bakka as a part of a coffin or stretcher	Indeterminable	Nicolaysen 1862, Bakka 1938, Ringstad 1986
Seim	B1006	28	Hordaland	Odda	Seim	socketed axe			discovered in a burial mound	Male	Lorange 1875
Hystad 1	EBA	26	Hordaland	Stord	Hystad	Cairn	Standing stone slabs	NE-SW	the cist is described as being built by stones with their flat sides facing inward, 1.60 cm long, dated to EBA because of 4 secondary burials from LBA, Bakka grave no. 13	Indeterminable	Bakka 1972, Østerdal 1999, Wrigglesworth 2011

Hystad 2	EBA	26	Hordaland	Stord	Hystad	Cairn	two secondary burials from LBA and IA, an inner stone curb indicate that there can be a central cist from EBA in the middle of the cairn, like Hystad 1	Indeterminate	Østerdal 1999
Hystad 3	EBA	26	Hordaland	Stord	Hystad	Cairn	secondary find from EIA, possibly EBA, Bakka grave no. 7	Indeterminate	Bakka 1972, Wrigglesworth 2011
Hystad 4	EBA	26	Hordaland	Stord	Hystad	Cairn	secondary grave with razor from LBA IV, probably from EBA, Bakka grave no. 15	Indeterminate	Wrigglesworth 2011
Hystad 5	EBA	26	Hordaland	Stord	Hystad	Cairn	1.8 m in length, a secondary cist with burnt bone and sea shells	Indeterminate	Bakka 1972, Wrigglesworth 2011
Hystad 6	EBA	26	Hordaland	Stord	Hystad	Cairn	atypical cairn, quadrant shaped, a ridge makes up one side of the cairn, see Bakka 1972:Figure 14	Indeterminate	Bakka 1972
Hystad 7	EBA	26	Hordaland	Stord	Hystad	Cairn	central cairn in a dry-stone technique	Indeterminate	Ågøthes 1976
Nordhuglo	EBA II	3	Hordaland	Stord	Nordhuglo	Cairn	reports of a jaw-bone, boulders and beach sand at the bottom of cist	Indeterminate	Lunde 1885, Engeidal 2010, Wrigglesworth 2011
Tjerner-nagelshaugen	EBA III-LBA IV	50	Hordaland	Sveio	Tjernagel	Cairn	cist 1: burnt bone, littorina, ceramics, flint, birch bark. cist 2: burnt bone, pitch, sea shell, flint, charcoal	Indeterminate	Østerdal 1999
Nesjarøy	EBA I-II	108	Hordaland	Ullensvang	Ultnes	Cairn	riveted dagger	Indeterminate	Østerdal 1999, Engeidal 2010
							beach stones at bottom of entire cairn		
							Standing stone slabs		
							1. Standing stone slabs, 2. Dry-stone technique (small)		
							2 cists: radiometric dates on bone dated to 2900 ± 70 BP, these were found underneath cist 2, the cairn has an inner stone curb		

Velure	B10803a-b	LN I	65	Hordaland	Ullensvang	Velure	flint dagger, flint dagger	Barrow	NW-SE	Type lb daggers, cist filled with rocks	Indetermi- nable	Bakka 1963
Skipshelleren		LN I	49	Hordaland	Vaksdal	Straume	bones	Rock shelter		child	Indetermi- nable	Melheim 2015
Døsurda	B11090	LN/ EBA	10	Sogn og Fjordane	Askvoll	Yndestad	flint	Cairn	NE-SW	Standing stone slabs	Indetermi- nable	Østmo 2011
Svanøy	B448	EBA II-III	117	Sogn og Fjordane	Flora	Svanøy	brooch	Cairn		unclear location	Indetermi- nable	Mandt 1992, Engedal 2010
Årebrot	B4956	LN/ EBA	10	Sogn og Fjordane	Flora	Årebrot	stone axe	Cairn		a stone axe without shaft- hole, ceramic sherds also reported, several cairns in this area might be from the Bronze Age	Indetermi- nable	Fett 1957
Oppedal	B4729	EBA III-LBA IV		Sogn og Fjordane	Gulen	Oppedal Indre	socketed axe			discovered in a mound, Gustavson 1890:130	Indetermi- nable	Gustavson 1890
Osland	B13350	LN/ EBA	22	Sogn og Fjordane	Høyanger	Osland	stone chisel	Cairn		unclear location, stone chisel together with burnt bones	Indetermi- nable	Østmo 2011
Drage	B4708	LN/ BRA/ PRIA	50	Sogn og Fjordane	Selje	Drage	asbestos tem- pered ceramics	Cairn		Dry-stone technique	Indetermi- nable	Mandt 1992, Engedal 2010
Grønehel- leren	B11671	LN	18	Sogn og Fjordane	Solund	Ytrøyna	bones, scallop, scallop, scallop	Rock shelter		young male 17-18 years of age, discovered in a hooker position on his right hand side with his head facing south	Male	Melheim 2015
Kyrkje-Eide	B4440	EBA II-III	63	Sogn og Fjordane	Stryn	Kyrkje-Eide	decorated grave slab			decorated grave slab that symbolises women garment and artefacts, discovered in the ground, reports of bones	Indeter- minable (Female?)	Mandt 1992, Engedal 2010
Elkrem	T22754	LN II	9	Møre og Romsdal	Aukra	Elkrem	bones			child 2-4 years of age, 3590 ± 45 BP	Indetermi- nable	Åstveit 2008

Solem	T4012	EBA I or LBA IV-V	5	Møre og Romsdal	Aukra	Solem	spearhead	found in a small mound	Male	Engedal 2010
Strandheim		LN-EBA	1	Møre og Romsdal	Aukra	Strandheim	Cairn	30 diam and 5 m tall. Several cairns here have been destroyed during WWII, based on size and location they are likely BA, in one cairn they found a knife/large spear made of flint (dagger?)	Indeterminable	Parelius 1971, Ringstad 1986
Dromnes	T21623a	EBA III	55	Møre og Romsdal	Aure	Dromnes	frame-hafted knife	small cairn under turf	Indeterminable	Wik 1993
Romundset	T13949	LN/EBA	61	Møre og Romsdal	Aure	Romundset	flint	unburnt skeletal, head facing north, cist: 1.70 m long and 50 cm wide in head end and c. 30 cm wide in foot end	Indeterminable	Narmo 1992
Ulfnes		LN/BA	59	Møre og Romsdal	Aure	Ulfnes		stone slabs, with room between the slabs that might be a cist	Indeterminable	Narmo 1992
Mjeltehaugen	B2130, B2131, B3266a-b, B2721	EBA I?	130	Møre og Romsdal	Giske	Giskegjerdet	ornamented grave slabs (fragmented), ceramics, brooch, brooch	eight cist next to each other, brooches are parts of the same, from IA	Indeterminable	Lorange 1879, Linge 2007, Sand-Eriksen 2017
Gjøsend	Lost	EBA	7	Møre og Romsdal	Giske	Gjøsend	lost bronze dagger	perhaps a riveted bronze dagger with a missing shaft, in a slab cist	Indeterminable	Nicolaysen 1876, Mandt 1992
Røe		LN/EBA		Møre og Romsdal	Halsa	Røe			Indeterminable	Østmo 2011
Austnes		EBA I		Møre og Romsdal	Haram	Austnes		radiocarbon dated	Indeterminable	Årskog <i>et al.</i> 2016
Fjørtoft 1	B12091a-b	LN/EBA	3	Møre og Romsdal	Haram	Fjørtoft	flint, birch bark		Indeterminable	Mandt 1992, Nyland 2003

Fjørtoft 2	B12093a-d	EBA	3	Møre og Romsdal	Haram	Fjørtoft	asbestos tempered ceramics, birch bark, charcoal, charcoal	found underneath stone flags: 2 m long, 1 m wide, 0.2 m high	Indeterminable	Nyland 2003
Fjørtoft 3	B11820a-b	EBA	3	Møre og Romsdal	Haram	Fjørtoft	asbestos tempered ceramics, charcoal	NW-SE found underneath stone flags: 1.5 m long, 0.6 m wide	Indeterminable	Nyland 2003
Fjørtoft 4	B14400	EBA?	3	Møre og Romsdal	Haram	Fjørtoft	asbestos tempered ceramics	almost intact pot, together with inhumation and burnt bones, found underneath a low cairn, 3 m in diameter	Indeterminable	Nyland 2003
Fjørtoft 5	B9431 (wrong nr?)	LN-BA	3	Møre og Romsdal	Haram	Fjørtoft	bronze thread/string	unclear location, discovered at the bottom of a small cairn in a bog, reports of a log boat nearby	Indeterminable	Mandt 1992
Haram	B13399	LN/EBA	14	Møre og Romsdal	Haram	Haram	asbestos tempered ceramics		Indeterminable	Nyland 2003
Longva	B13364	EBA I-II	8	Møre og Romsdal	Haram	Longva	flint dagger	Type VI dagger, discovered 0.5 m deep in the ground by an 1 x 3 m rock fixed in the ground	Indeterminable	Nyland 2003
Søvik		EBA II-III	175	Møre og Romsdal	Haram	Søvik	small fragment of burnt bone	small composite barrow/cairn, referred to as a grave but seems to be a clearance cairn, Beta-262336: 3060 ± 40 BP	Indeterminable	Åstveit and Zinsli 2011
Otterlei	Lost	LN/EBA	4	Møre og Romsdal	Haram	Otterlei	flint dagger (lost)		Indeterminable	Mandt 1992, Nyland 2003
Kvalsund	B7410	BA		Møre og Romsdal	Herøy	Kvalsund	asbestos tempered ceramics	unclear location, in the middle of the cairn a fixed rock in the ground	Indeterminable	Mandt 1992
Nordnesje	T3930	EBA II	113	Møre og Romsdal	Molde	Nordnesje	spearhead	unclear location, Engedal dates spearhead to EBA I/II	Male	Engedal 2010
								Dry-stone technique		

Ristesund	B3678	EBA II	61	Møre og Romsdal	Sande	Ristesund	brooch	Cairn	Standing stone slabs	unclear location, small cist with reports of burrit bone	Indeterminable	Engedal 2010
Storholmen		BA		Møre og Romsdal	Sande	Storholmen		Cairn		several cairns, supposedly bronze objects have been discovered here, see Neuman 1842:133	Indeterminable	
Stadnes	B10120	LN/IA	111	Møre og Romsdal	Sula	Stadnes	asbestos tempered ceramics				Indeterminable	Ågotnes 1986
Stonghaugen	B8324	LN II-EBA II	1	Møre og Romsdal	Ulstein	Flø	sharpening stone in slate	Cairn	Dry-stone technique	slate pendant or sharpening stone (common in LN-EBA II)	Indeterminable	Mandt 1992
Ulstein 1		EBA-IA	5	Møre og Romsdal	Ulstein	Ulstein		Cairn	Dry-stone technique	cist: 2 m long, 60 cm wide and 80 cm deep	Indeterminable	Ringstad 1986
Ulstein 2	B11133	EBA-IA	5	Møre og Romsdal	Ulstein	Ulstein	burnt bone	Cairn	Dry-stone technique	cist: 2 m long, 40-50 cm wide, 30 cm deep	Indeterminable	Ringstad 1986
Oshaugen		EBA?	7	Møre og Romsdal	Ulstein	Osnæs		Cairn		5.5 m high and 45 m in diameter	Indeterminable	Fett 1951
Bjørge	B8745	LN/EBA	158	Møre og Romsdal	Ålesund	Bjørge	flint dagger				Indeterminable	Nyland 2003
Solhaug	T18933	BA		Trøndelag	Agdenes	Rishaugen	ornamented grave slab	Cairn			Indeterminable	Mærstrander 1978
Melem	T13363	EBA	2	Trøndelag	Bjugn	Melem	asbestos tempered ceramics, inhumation bones	Cairn	Standing stone slabs	ENE-WSW	Indeterminable	Ågotnes 1986
Revland	T11934a-b	EBA II	66	Trøndelag	Frosta	Revland	belt-hook, teeth	Cairn	Standing stone slabs		Male	Engedal 2010
Fauskland	T11792	LN	8	Trøndelag	Hitra	Fauskland	bone, flint dagger, bone wrist-guard			unclear location, teeth found in the south end	Male	Scheen 1979
Henningsvik	T16302a-b	LN-EBA I	103	Trøndelag	Hitra	Henningsvik	two parts of slate spear-heads	Cairn	Dry-stone technique	Bell Beaker grave with a bone wrist-guard and flint dagger Type I X	Indeterminable	Engedal 2010, Østmo 2011

Følkestad	T16444	EBA	153	Trøndelag	Inderøy	Følkestad	inhumation bones	Cairn	E-W	head facing east	Female	Fyllingen 2002
Gjørv	T4403, T4402	EBA II	203	Trøndelag	Inderøy	Gjørv	tutulus, pin with double-spiral termination	Cairn	Standing stone slabs	inhumation bones intact, artefacts placed anatomically correct	Female	Fyllingen 2002, Engedal 2010
Sund	T18863	EBA III		Trøndelag	Inderøy	Sund	bones, bone pin			mass grave, 22-30 individuals	Indeterminable	Fyllingen 2002, 2003b
Bergvin	T12775	EBA	5	Trøndelag	Levanger	Bergvin	inhumation bones, littorina	Cairn	Dry-stone technique SSE-NW	unclear location, head facing north, concentration of littorina in the southern part of cist	Male and Female?	Fyllingen 2002
Geite	T8390	LW/BA	276	Trøndelag	Levanger	Geite	copper arrow-head		"Hybrid"	unclear location, perhaps Viking Age, rock-art nearby	Indeterminable	Engedal 2010, Melheim 2015
Skånes		LW/EBA	263	Trøndelag	Levanger	Skånes	burnt bone, sea shells	Cairn	Dry-stone technique N-S	outside of cist was two horse teeth and a oyster shell	Indeterminable	Lund 1937
Myr	T330, T331	EBA II-III		Trøndelag	Verdal	Myr	riveted dagger, knife			bronze artefacts were discovered in a mound with Iron Age artefacts	Indeterminable	Engedal 2010
Frøset		EBA	18	Trøndelag	Steinkjer	Frøset		Cairn			Indeterminable	
Cairn 3		EBA II-III	18	Trøndelag	Steinkjer	Frøset	burnt bones	Cairn	1. Standing stone slabs, 2. Dry-stone technique	similar to Ringen, contained three cists: (1) standing stone slabs, (2) dry-stone technique, (3) small (3055 ± 35 BP and 3060 ± 40 BP)	Indeterminable	Grønnesby 2012
Carin 6		EBA II-III	18	Trøndelag	Steinkjer	Frøset	burnt bones	Cairn	Dry-stone technique	burnt bone, Tia-4545: 3150 ± 35 BP	Indeterminable	Grønnesby 2012
Lø	T15624	EBA III	95	Trøndelag	Steinkjer	Lø øvre	double stud			unclear location	Indeterminable	Engedal 2010
Cairn 4		EBA II-III	18	Trøndelag	Steinkjer	Frøset	burnt bones	Cairn	Dry-stone technique	burnt bone, Tia-4544: 3175 ± 45 BP	Indeterminable	Grønnesby 2012

Todnes-Holan 12	T7823	EBA II	11	Trøndelag	Steinskjer	Holan	riveted dagger blade with two nails, unburnt bones	Cairn	Dry-stone technique	W-E	unclear location, remains of inhumation bones	Indeterminable	Fyllingen 2002, Engeddal 2010
Todnes-Holan 13	T7501, T7587	EBA III?	11, 12, 14	Trøndelag	Steinskjer	Holan	flange-hilted sword, razor	Cairn	Dry-stone technique	E-W	unclear location	Male	Fyllingen 2002, Engeddal 2010
Todnes-Holan 17	T7822	EBA II-III	11	Trøndelag	Steinskjer	Holan	riveted dagger	Cairn	Standing stone slabs	NE-SW	riveted dagger	Indeterminable	Engeddal 2010
Todnes-Holan 15		EBA	11	Trøndelag	Steinskjer	Holan		Cairn	Standing stone slabs			Indeterminable	Fyllingen 2002
Todnes-Holan 18	T7580	EBA II-III	11	Trøndelag	Steinskjer	Holan	tutulus	Cairn	Round rocks		Müller no. 116?	Female	Fyllingen 2002
Todnes-Holan 16		BA		Trøndelag	Steinskjer	Holan		Cairn	Standing stone slabs			Indeterminable	Fyllingen 2002
Todnes-Holan 22	T7840	EBA III	11	Trøndelag	Steinskjer	Holan	pair of tweezers	Cairn	Standing stone slabs			Male	Fyllingen 2002
Todnes-Holan 14		BA	11	Trøndelag	Steinskjer	Holan		Cairn	Standing stone slabs		removed, no information	Indeterminable	Fyllingen 2002
Todnes-Holan 19		BA	11	Trøndelag	Steinskjer	Holan		Cairn	Standing stone slabs			Indeterminable	Fyllingen 2002
Todnes-Holan 20		BA		Trøndelag	Steinskjer	Langås		Cairn			remains of inhumation bones were found	Indeterminable	Fyllingen 2002
Todnes-Holan 21		BA/IA		Trøndelag	Steinskjer	Langås		Cairn				Indeterminable	Fyllingen 2002
Todnes-Holan 1	T2204, T2205, T2206	EBA II	10	Trøndelag	Steinskjer	Todnes	sword with pommel, socketed brooch, socketed axe	Cairn	Standing stone slabs	W-E	lost knife	Male	Rygh 1906, Engeddal 2010
Todnes-Holan 2	T1267, T1265, T1266	EBA II-III	10	Trøndelag	Steinskjer	Todnes	unburnt bones, socketed axe, metal-hilted dagger	Cairn	Standing stone slabs	S-N	head facing north towards the fjord, possibly female based on feminine bone structure (3040 ± 90 BP)	Male	Rygh 1906, Fyllingen 2006, Engeddal 2010

Todnes-Holan 3	T2207, T2208	EBA III	10	Trøndelag	Steinskjer	Todnes	riveted dagger blade, socketed axe	Cairn	Standing stone slabs	Male	Rygh 1906, Engedal 2010
Todnes-Holan 6	T2209	EBA III	10	Trøndelag	Steinskjer	Todnes	knife	Cairn	Standing stone slabs	Indeterminable	Rygh 1906, Engedal 2010
Todnes-Holan 7	T2442, T2443, T2444, T2445, T2446	BA	10	Trøndelag	Steinskjer	Todnes	burton, bar-stud, pin, fragment of knife, bone pin	Cairn	"Hybrid" stone slabs	Indeterminable	Rygh 1906, Engedal 2010
Todnes-Holan 10 (Limbuhaugen)	T2411, T2412, T2413	EBA II-III	10	Trøndelag	Steinskjer	Todnes	pair of tweezers, razor, unburnt bones	Cairn	1. Standing stone slabs	Male and Female	Rygh 1906, Fyllingen 2002, Engedal 2010
Todnes-Holan 4	EBA	10	Trøndelag	Steinskjer	Todnes	Todnes		Cairn	Dry-stone technique	Indeterminable	Fyllingen 2002
Todnes-Holan 5	EBA	10	Trøndelag	Steinskjer	Todnes	Todnes		Cairn		Indeterminable	Fyllingen 2002
Todnes-Holan 8	EBA	10	Trøndelag	Steinskjer	Todnes	Todnes		Cairn	1. Standing stone slabs, 2. Standing stone slabs, 3. Standing stone slabs	Indeterminable	Wangen 1993, Fyllingen 2002, Grønnesby 2012
Todnes-Holan 9	EBA	10	Trøndelag	Steinskjer	Todnes	Todnes		Cairn	Dry-stone technique	Indeterminable	Fyllingen 2002
Todnes-Holan 11 (Limbuhaugen)	EBA	10	Trøndelag	Steinskjer	Todnes	Todnes		Cairn	Standing stone slabs	Indeterminable	Fyllingen 2002

Todnes-Holan 23	BA	Trøndelag	Steinskjer	Cairn	Dry-stone technique	unclear location, five cist, all were partly destroyed, remains of cremated bones, the largest cists was built in a dry-stone technique	Indetermi- nable	Fyllingen 2002
Mæla	BA	Trøndelag	Sjørdal	Barrow	coiled spiral	unclear location	Indetermi- nable	Engedal 2010
Rykkja 1	EBA II T2556, T2557, T2558, T2559, T2560	Trøndelag	Sjørdal	Rykkja	spiral-headed pin, belt plate, neck collar, fragmented spiral finger ring, asbestos tempered ceramics	unclear location, reports of two individuals, cranium in each end	Male and Female?	Engedal 2010
Rykkja 2	EBA II T2237, T2238	Trøndelag	Sjørdal	Rykkja	arming, pieces of a brooch	report of bones and one standing stone slab	Female	Gronnesby 2012
Steine	BA T3219	Trøndelag	Trondheim	Steine	ornamented grave slab		Indetermi- nable	Marstrand 1978
Skjeggnes	EBA III T18383a-e	Nordland	Alstahaug	Skjeggnes	razor, bronze needle/pin, asbestos tem- pered ceramics, inhumation bones, inhumation bones, two cairns next to it	two individuals	Male	Lund 1963, Engedal 2010
Bø	EBA III-IV T7581, T7582	Nordland	Steigen	Bø	pair of tweezers, double-stud	unclear location	Male	Engedal 2010
Skåren	EBA III T13602a-c	Nordland	Sanna	Skåren	frame-hafted knife, fragments of a knife, bunt bone and seashells	disturbed cairn, with several cists (3), possible two cists from EBA	Indetermi- nable	Engedal 2010

Vikdalen	T14913	LN	14	Nordland	Vefsn	Vikdalen	flint dagger, slate arrowhead	Cairn	Male	Scheen 1979
Hundstad 1		EBA II-III		Troms	Kværøfjord	Hundstad		Cairn	Indetermi- nable	Sommerseth 2010
Hundstad 2		EBA II-LBA IV		Troms	Kværøfjord	Hundstad			Indetermi- nable	Sommerseth 2010
Hundstad 3		EBA III-LBA IV		Troms	Kværøfjord	Hundstad			Indetermi- nable	Sommerseth 2010
Storåkaren		BA/IA	97	Troms	Harstad	Grøtåvær		Cairn	Indetermi- nable	Munch 1966
Grøtåvær		BA	97	Troms	Harstad	Grøtåvær		Cairn	Indetermi- nable	
Vestre haten	Ts2796?	LN/ EBA?	96	Troms	Harstad	Ytre Eigsnes		Cairn	Indetermi- nable	Munch 1966
Ratneset		EBA?	96	Troms	Harstad	Ytre Eigsnes		Cairn	Indetermi- nable	Munch 1966

Data Set 3

Flint Daggers

Museum number	Cadastral number	County	Municipality	Farmstead	Type	Context	Comments
C21855b		Vest-Agder	Farsund	"Voile"	III B	Depot	
C21744	9	Vest-Agder	Farsund	Austre Hauge	III C		
C52635		Vest-Agder	Farsund	Bryne			
C21855a	21	Vest-Agder	Farsund	Bryne	VI A	Depot	
C22256		Vest-Agder	Farsund	Dyngvoll			
C26692		Vest-Agder	Farsund	Dyngvoll			
C21245		Vest-Agder	Farsund	Dyngvoll			
C21361		Vest-Agder	Farsund	Dyngvoll			
C21369	27	Vest-Agder	Farsund	Dyngvoll	I X		
C23275		Vest-Agder	Farsund	Dyngvoll			
C25961		Vest-Agder	Farsund	Dyngvoll			
C22421	74	Vest-Agder	Farsund	Eikeland	VI B		
C22418		Vest-Agder	Farsund	Elle			
C25457		Vest-Agder	Farsund	Farø	VI		
C22715	5	Vest-Agder	Farsund	Fjellestad	V A		
C38033		Vest-Agder	Farsund	Fjellestad			
B3657a	70	Vest-Agder	Farsund	Fredstad	VI A	Depot	
C22604	70	Vest-Agder	Farsund	Frestad	III C		
C31427		Vest-Agder	Farsund	Grimsby			
B3520	36	Vest-Agder	Farsund	Gunnarshaug fyr	I B		
B4767	16	Vest-Agder	Farsund	Hananger	VI A		
C20379		Vest-Agder	Farsund	Hauge	I D		unclear location
C24927	91	Vest-Agder	Farsund	Hauge Vestre	I B		
C26611		Vest-Agder	Farsund	Hauge Østre	III		
C21446	106	Vest-Agder	Farsund	Helvik	I B		
C27645		Vest-Agder	Farsund	Hervold			
C21350	52	Vest-Agder	Farsund	Heskestad	I B		
C25900	52	Vest-Agder	Farsund	Heskestad	IV B		
C25905		Vest-Agder	Farsund	Heskestad			
B3345		Vest-Agder	Farsund	Huseby	III A		
C22714		Vest-Agder	Farsund	Huseby	VI		
C21433a	20	Vest-Agder	Farsund	Høyland	III C		
C21433b	20	Vest-Agder	Farsund	Høyland	I C		
C20390	1	Vest-Agder	Farsund	Jørstad	VI A		
C25614		Vest-Agder	Farsund	Kalleberg			
C34222a	97	Vest-Agder	Farsund	Kalleberg	IV?		
C22429	97	Vest-Agder	Farsund	Kallerud	I B		

C21795	149	Vest-Agder	Farsund	Kjørklev med Dalland	VI A	
C26765		Vest-Agder	Farsund	Kviljo	I	
C31947		Vest-Agder	Farsund	Kviljo		sickle?
C24702b	23	Vest-Agder	Farsund	Kviljo	VI B	Depot
C26143	23	Vest-Agder	Farsund	Kviljo	IX	
C21312	23	Vest-Agder	Farsund	Kviljo	IB	
C25076		Vest-Agder	Farsund	Langeland		
B5473	6	Vest-Agder	Farsund	Lunde	IB	
C23626		Vest-Agder	Farsund	Lunde		
C24734		Vest-Agder	Farsund	Lunde	VI	
B4312	6	Vest-Agder	Farsund	Lunde	IX	
C56214		Vest-Agder	Farsund	Lunde		
C25901	99	Vest-Agder	Farsund	Maberg	II B	Depot?
C24058		Vest-Agder	Farsund	Maberg		
C26102		Vest-Agder	Farsund	Maberg		
C31806		Vest-Agder	Farsund	Maberg		
C24599	88	Vest-Agder	Farsund	Meberg	VI A	
C6245	94	Vest-Agder	Farsund	Nedre Råstad	III E	Hellemyra
B3253h	24	Vest-Agder	Farsund	Nesheim	IB	
C22803		Vest-Agder	Farsund	Salen		
C25598		Vest-Agder	Farsund	Skeibrok	III	
C26462		Vest-Agder	Farsund	Skeibrok		
C20091	26	Vest-Agder	Farsund	Skeime øvre	VI B	
C20422	26	Vest-Agder	Farsund	Skeime øvre	VI B	
C22613	26	Vest-Agder	Farsund	Skeime øvre	IB	
C21467		Vest-Agder	Farsund	Skeime øvre		
C23244		Vest-Agder	Farsund	Skeime øvre		
C27793		Vest-Agder	Farsund	Steinsvold		
C25902		Vest-Agder	Farsund	Stokke	III F	
C38753		Vest-Agder	Farsund	Sunde		
C2436	1	Vest-Agder	Farsund	Sunde	III C	
B4825	33	Vest-Agder	Farsund	Tjørve	III?	
C25802		Vest-Agder	Farsund	Torp		
C23633		Vest-Agder	Farsund	Unknown farm		
C21313		Vest-Agder	Farsund	Unknown farm	VI	
C22419	92	Vest-Agder	Farsund	Valle	VI B	
B3199	103	Vest-Agder	Farsund	Vanse	IX	
C25072		Vest-Agder	Farsund	Vanse	VI	
C25960	35	Vest-Agder	Farsund	Vatne Vestre	IC	

C3664	28	Vest-Agder	Farsund	Vesthassel	III C	
C3663	28	Vest-Agder	Farsund	Vesthassel	VI B	
C22255	111	Vest-Agder	Farsund	Øivold	I X	
B3242	9	Vest-Agder	Farsund	Østre Hauge	VI B	
C25825a	9	Vest-Agder	Farsund	Østre Hauge	VI B	Depot
C21430		Vest-Agder	Farsund	Unknown farm	I X	
C20378		Vest-Agder	Farsund	Unknown farm	VI A	
B5660	109	Vest-Agder	Flekkefjord	Andabeløy	VI A	
C25264		Vest-Agder	Flekkefjord	Festevold		
C25118	79	Vest-Agder	Flekkefjord	Flikke	VI B	
C24134	101	Vest-Agder	Flekkefjord	Nuland	VI B	
C31437		Vest-Agder	Flekkefjord	Sunde		
C27777	13	Vest-Agder	Flekkefjord	Vallås	III E	
C32043a		Vest-Agder	Kristiansand	Berge	VI B	
C30934		Vest-Agder	Kristiansand	Buene		
C27221	95	Vest-Agder	Kristiansand	Fidje	I X	
C34093		Vest-Agder	Kristiansand	Gil		
C944		Vest-Agder	Kristiansand	Gimle		
C22484	98	Vest-Agder	Kristiansand	Hamre	I X	
C23694		Vest-Agder	Kristiansand	Kjevik		
C27769		Vest-Agder	Kristiansand	Kjevik		
C25750		Vest-Agder	Kristiansand	Lykkedrang		
C25192	46	Vest-Agder	Kristiansand	Narviken	VI A	
C32079		Vest-Agder	Kristiansand	Skålevik		
C28494	33	Vest-Agder	Kristiansand	Sødal	I B	
C58184		Vest-Agder	Kristiansand	Timenes nedre		
C22485		Vest-Agder	Kristiansand	Ve	I	
C31288		Vest-Agder	Kvinesdal	Egeland Øvre	I B	
C26565	94	Vest-Agder	Kvinesdal	Moi Øvre med Heiestøl	IV?	
C24015	155	Vest-Agder	Lindesnes	Gare	IV E	
C34919		Vest-Agder	Lindesnes	Njerne		
B5750	152	Vest-Agder	Lindesnes	Stokke/Høllen	I X	unclear location
C32482		Vest-Agder	Lyngdal	Bergsake	VI	
C32474	53	Vest-Agder	Lyngdal	Bordviken Indre	III E	
C32479		Vest-Agder	Lyngdal	Børø		
C5770	107	Vest-Agder	Lyngdal	Dragland	IV B	
C24523		Vest-Agder	Lyngdal	Høiland		
C32483	170	Vest-Agder	Lyngdal	Kavik	III C	
C23078		Vest-Agder	Lyngdal	Kråkestøl		

C25129		Vest-Agder	Mandal	"Svinebakken"	I D	unclear location
C24939	10	Vest-Agder	Mandal	Dal	I X	
C29449		Vest-Agder	Mandal	Farestad		
C24519		Vest-Agder	Mandal	Opsaker	II	
C21750		Vest-Agder	Mandal	Skogsø	III?	
C24938		Vest-Agder	Mandal	Skogsø		
C25458		Vest-Agder	Mandal	Unknown farm		
C19443	22	Vest-Agder	Songdalen	Frikstad	I X	
C32064		Vest-Agder	Søgne	Føre		
C51349		Vest-Agder	Søgne	Herøen	I	
C58261		Vest-Agder	Søgne	Lunde		
C23181, C.23257	34	Vest-Agder	Søgne	Orrestad	I A	
C34962		Vest-Agder	Søgne	Salthaug		
C30557	37	Vest-Agder	Søgne	Trysnes	VI B	
C30866		Vest-Agder	Unknown municipality	Unknown farm	III	
C35717		Vest-Agder	Unknown municipality	Unknown farm		
C23142	41	Vest-Agder	Vennesla	Stallemo	III E	
S5033	52	Rogaland	Bjerkreim	Birkjeland	I B	
B4478	5	Rogaland	Bjerkreim	Bjerkreim	VI A	
S5884	41	Rogaland	Bjerkreim	Eigeland	I A/B	
S6126	54	Rogaland	Bjerkreim	Fuglestad		
S6127	54	Rogaland	Bjerkreim	Fuglestad		
S6128	54	Rogaland	Bjerkreim	Fuglestad		
S6129	54	Rogaland	Bjerkreim	Fuglestad		
S7527	54	Rogaland	Bjerkreim	Fuglestad		
S9930	29	Rogaland	Bjerkreim	Holmen		
S5957	6	Rogaland	Bjerkreim	Odland	V A	
S5032	60	Rogaland	Bjerkreim	Slettabø	I B	
S4712	81	Rogaland	Bjerkreim	Tengesdal Nordre	I B	
S10307	2	Rogaland	Bjerkreim	Vinningland		
S8879	2	Rogaland	Bjerkreim	Vinningland	I	
S7315	11	Rogaland	Bokn	Alvestad	I B	
S8345	11	Rogaland	Bokn	Alvestad	VI B	
S6595	3	Rogaland	Bokn	Kro	III A	
S417	8	Rogaland	Eigersund	Auglend	VI B	
S6586	47	Rogaland	Eigersund	Eide	I A	
S7893	47	Rogaland	Eigersund	Eide		
S7655	60	Rogaland	Eigersund	Hellvik	I B	

S9795	60	Rogaland	Eigersund	Hellvik	VI C		
S9607	8	Rogaland	Eigersund	Hovland	I-II		
S7070	12	Rogaland	Eigersund	Husabø	I X		
S7660	12	Rogaland	Eigersund	Husabø	VI B		
S4701	5	Rogaland	Eigersund	Myklebust			
S11571	4	Rogaland	Eigersund	Skadberg	I		
S64	4	Rogaland	Eigersund	Skadberg			
S6515	6	Rogaland	Eigersund	Skjelbrei	III A		
S4695	6	Rogaland	Eigersund	Skjelbrei			
S7880	45	Rogaland	Eigersund	Slettebø	III A		
S10004	82	Rogaland	Eigersund	Slettebø	IV/V		
S8056	13	Rogaland	Eigersund	Årstad	VI B		
S4718	13	Rogaland	Eigersund	Årstad			
S6522	41	Rogaland	Finnøy	Garå	VI B		
S8910	41	Rogaland	Finnøy	Garå			
S8378	25	Rogaland	Finnøy	Hauskje			
S8491	25	Rogaland	Finnøy	Hauskje	VI		
S6684	71	Rogaland	Finnøy	Helgøy	I E2		
S6454	15	Rogaland	Finnøy	Hesby	VI		
S5653	42	Rogaland	Finnøy	Meling	I B		
S6335a	42	Rogaland	Finnøy	Meling	VI B	Depot	
S7512	55	Rogaland	Finnøy	Nordre Hidle	II A?		
S7308	55	Rogaland	Finnøy	Nordre Hidle	VI B		
S7393	55	Rogaland	Finnøy	Nordre Hidle			
S7514	55	Rogaland	Finnøy	Nordre Hidle			
S7330a	4	Rogaland	Finnøy	Reilstad	V A	Depot	1 dagger and 1 sickle
S6523	32	Rogaland	Finnøy	Sæbø	III F		
S8944	32	Rogaland	Finnøy	Sæbø			
S10718	34	Rogaland	Finnøy	Trevland	III		
S8406	16	Rogaland	Finnøy	Vestbø			
S4500	28	Rogaland	Finnøy	Vika			
S6887	43	Rogaland	Finnøy	Østabø			
S6000		Rogaland	Finnøy	Øvre Landa, Nedre Landa	I/ II		
C2612		Rogaland	Finnøy	Unknown farm	I C		
S11466	46	Rogaland	Forsand	Byrkjeland			
C7255		Rogaland	Forsand	Espedal	II B		
S8595		Rogaland	Forsand	Espedal Nedre, Espedal Øvre			
S2605	44	Rogaland	Forsand	Helle	VI A		

S8706	44	Rogaland	Forsand	Helle			
S9251	44	Rogaland	Forsand	Helle			
S9942	20	Rogaland	Forsand	Håheller			
S8217	6	Rogaland	Forsand	Lerang	VI B		
S8928	54	Rogaland	Forsand	Mele			
S1608	3	Rogaland	Forsand	Nordland	IX		
S6990(2)	6	Rogaland	Gjesdal	Berland	I B	Depot	2 daggers
S6990(1)		Rogaland	Gjesdal	Berland	I B	Depot	2 daggers
S1713		Rogaland	Gjesdal	Lima	VI B		
S6380	65	Rogaland	Gjesdal	Mjåland	I C		
S8632		Rogaland	Gjesdal	Unknown farm	VI A		
B3120		Rogaland	Grødeim, Finnestad	Grødeim, Finnestad	I B		
S4596	24	Rogaland	Haugesund	Austreim			
S7580	19	Rogaland	Haugesund	Førland	VI B		
S6310	26	Rogaland	Haugesund	Gard	VI A		
S7110	26	Rogaland	Haugesund	Gard	V		
S7191	26	Rogaland	Haugesund	Gard			
S6223	15	Rogaland	Haugesund	Hagland-Store			
S7355	22	Rogaland	Haugesund	Kvala	III C		
S6309	22	Rogaland	Haugesund	Kvala	III		
S8018	22	Rogaland	Haugesund	Kvala	VI		
S7894	39	Rogaland	Haugesund	Risøy			
S3376	35	Rogaland	Haugesund	Rossabø	III E		
S3756	27	Rogaland	Haugesund	Røvær	VI B		
S7739	27	Rogaland	Haugesund	Røvær	IX		
S4599	23	Rogaland	Haugesund	Steinsnes			
S8235	4	Rogaland	Haugesund	Tømmerdal	IX		
S7936	25	Rogaland	Haugesund	Veste	V		
S4457		Rogaland	Haugesund	Unknown farm	I B		unclear location (city centre)
S11549	79	Rogaland	Hjelmeland	Flat-Hetland	I		
S6004	59	Rogaland	Hjelmeland	Hjelmeland	VI B		
S10037	59	Rogaland	Hjelmeland	Hjelmeland	VI B		
S6866	45	Rogaland	Hjelmeland	Laugaland			
S8398	85	Rogaland	Hjelmeland	Mosnes	III C		
S4382	100	Rogaland	Hjelmeland	Nedre Mæle	VI A		
S1998	99	Rogaland	Hjelmeland	Riskadal	III B		
S8638	142	Rogaland	Hjelmeland	Store Nessa	IX		
S6431	83	Rogaland	Hjelmeland	Øvrabø	IX	Depot?	found next to large rock

S8152	83	Rogaland	Hå	Anisdal			
S1449	23	Rogaland	Hå	Bjorland	IX		
S2919b	23	Rogaland	Hå	Bjorland	VI A	Depot	4 daggers in a bog
S2919a	23	Rogaland	Hå	Bjorland	VI A	Depot	4 daggers in a bog
S2919c	23	Rogaland	Hå	Bjorland	VI A	Depot	4 daggers in a bog
S2919d	23	Rogaland	Hå	Bjorland	II A	Depot	4 daggers in a bog
C20775	26	Rogaland	Hå	Bø	III C		
S2516	121	Rogaland	Hå	Eikeland	V A		
S4410	89	Rogaland	Hå	Haver	VI		
S4434	89	Rogaland	Hå	Haver			
S5097	89	Rogaland	Hå	Haver			
S1168	40	Rogaland	Hå	Hobberstad			
S7833	86	Rogaland	Hå	Holmane			
S3956b	55	Rogaland	Hå	Husvegg	VI B		
S7523	55	Rogaland	Hå	Husvegg			
S4365	5	Rogaland	Hå	Høyland	I B		
S3300	5	Rogaland	Hå	Høyland	I C		
S1247	5	Rogaland	Hå	Høyland	IX		
S9029	5	Rogaland	Hå	Høyland	VI A		
C20773	5	Rogaland	Hå	Høyland	VI A		
S2353	102	Rogaland	Hå	Kvalbein	III A		
S1751		Rogaland	Hå	Kvalbein	I		
S6734		Rogaland	Hå	Kvalbein			
S4518	103	Rogaland	Hå	Kvassheim			
S3377	108	Rogaland	Hå	Kverme	VI B		
S5750	19	Rogaland	Hå	Kvia	III E		
S10203	17	Rogaland	Hå	Lode	III B		
S7953	17	Rogaland	Hå	Lode			
S2972	97	Rogaland	Hå	Mjølhus	VI A		
S7920	20	Rogaland	Hå	Motland	III A		
S1017	20	Rogaland	Hå	Motland			
S1033	16	Rogaland	Hå	Nesheim	I B		
S7885	16	Rogaland	Hå	Nesheim	I		
S3248	8	Rogaland	Hå	Njærheim			
S3492	30	Rogaland	Hå	Njølstad	IX		
S8230	30	Rogaland	Hå	Njølstad	V A/B		
S11046	41	Rogaland	Hå	Nord-Varhaug	I B		
S3997	90	Rogaland	Hå	Nygård	III B		
S9392	22	Rogaland	Hå	Nærbø	I B		
S4358	7	Rogaland	Hå	Nærland	IX		

S1595	7	Rogaland	Hå	Nærland	III E		
C14708	7	Rogaland	Hå	Nærland	VI A		
B7135	7	Rogaland	Hå	Nærland	VI B		
S8605	7	Rogaland	Hå	Nærland	I		
S8081	11	Rogaland	Hå	Obrestad	I B		
S6212	11	Rogaland	Hå	Obrestad			
S8063	11	Rogaland	Hå	Obrestad	I		
S9590	11	Rogaland	Hå	Obrestad			
B5712	57	Rogaland	Hå	Odland	I B	Depot	
B5538a	57	Rogaland	Hå	Odland	VI A		
S5754	57	Rogaland	Hå	Odland	VI B		
S4232	57	Rogaland	Hå	Odland	VI		
B169	95	Rogaland	Hå	Ogna	VI A	Depot	
S402	95	Rogaland	Hå	Ogna	VI B	Depot	uncovered in a bog
S9648	95	Rogaland	Hå	Ogna	VI B		uncovered at Slettabø
S3207		Rogaland	Hå	Ogna			
S8224	35	Rogaland	Hå	Oppstad	V A/B		
S5965	12	Rogaland	Hå	Reime	IX		
S1038	12	Rogaland	Hå	Reime	III		
S409	1	Rogaland	Hå	Rimestad	I A/B		
S1018	1	Rogaland	Hå	Rimestad			
S1696	31	Rogaland	Hå	Risa	I B		
S7386	31	Rogaland	Hå	Risa	III A		
S8067		Rogaland	Hå	Sandve	III		
S2985	91	Rogaland	Hå	Sirevåg	VI A		
B2836	21	Rogaland	Hå	Skjerpe	VI A		
S6455	21	Rogaland	Hå	Skjærpe	VI B		
S8755	59	Rogaland	Hå	Skretting			
S9149	52	Rogaland	Hå	Skrettingland	V A		
S11579	74	Rogaland	Hå	Småhaugane	I C		
S5628	70	Rogaland	Hå	Stavnheim	III A		
S3036	70	Rogaland	Hå	Stavnheim	V B		
C20776	70	Rogaland	Hå	Stavnheim	VI A		
S4773	70	Rogaland	Hå	Stavnheim	VI A		
S3029	87	Rogaland	Hå	Stølen	IX		
S4414	87	Rogaland	Hå	Stølen	I B		
S3038	3	Rogaland	Hå	Søyland	III C		
B4477		Rogaland	Hå	Søyland	I B		
S2201	3	Rogaland	Hå	Søyland	VI B		
S3469	3	Rogaland	Hå	Søyland	VI B		

S8526	53	Rogaland	Hå	Tjemsland Nordre	I B		
S12986	53	Rogaland	Hå	Tjemsland Nordre			
S4207	51	Rogaland	Hå	Ualand			
S4208	51	Rogaland	Hå	Ualand			
S1542		Rogaland	Hå	Unknown farm	I A/B		
C20388		Rogaland	Hå	Varhaug	I B		
S1133	42	Rogaland	Hå	Varhaug	I X		
C21499		Rogaland	Hå	Varhaug	III B		
S1527	42	Rogaland	Hå	Varhaug	V A/B		
S1895		Rogaland	Hå	Varhaug	VI B		
S7675	42	Rogaland	Hå	Varhaug	VI B		
S6592	42	Rogaland	Hå	Varhaug	VI		
S3809	42	Rogaland	Hå	Varhaug			
S4026	42	Rogaland	Hå	Varhaug			
C16232	77	Rogaland	Hå	Vigrestad	I X		
C21428	77	Rogaland	Hå	Vigrestad	IV?		
S6514	77	Rogaland	Hå	Vigrestad	VI B		
S4777	32	Rogaland	Hå	Våland	I B		
S8701	32	Rogaland	Hå	Våland	I		
S6099	67	Rogaland	Hå	Ævestad	III A		
S8065	67	Rogaland	Hå	Ævestad			
S1224	45	Rogaland	Hå	Ånestad	II		
S397		Rogaland	Hå	Unknown farm	VI A	Depot?	bog patina
C20230		Rogaland	Hå	Unknown farm	VI A		
S11278	65	Rogaland	Karmøy	Austreimsneset	I B		
C21117	86	Rogaland	Karmøy	Avaldsnes	I B		
S10465	86	Rogaland	Karmøy	Avaldsnes			
S10796	86	Rogaland	Karmøy	Avaldsnes	VI		
S1495	146	Rogaland	Karmøy	Bø	IV C		
S7817	146	Rogaland	Karmøy	Bø	VI B		
B175	50	Rogaland	Karmøy	Falnes	II A		
S7464	50	Rogaland	Karmøy	Falnes	I		
S12210	106	Rogaland	Karmøy	Fosnaneset			
S3513(I A)	139	Rogaland	Karmøy	Hauskje	I A	Depot	27 dagers (2 I A)
S3513(I B)	139	Rogaland	Karmøy	Hauskje	I B	Depot	27 dagers (22 I B)
S3513(I C)	139	Rogaland	Karmøy	Hauskje	I C	Depot	27 dagers (1 I C)
S3514	139	Rogaland	Karmøy	Hauskje	I D		
S7944	139	Rogaland	Karmøy	Hauskje			
B5851	138	Rogaland	Karmøy	Håland			
S7816	26	Rogaland	Karmøy	Kvilhaug	VI B		

S11260	11	Rogaland	Karmøy	Mannes	III B	
S7343	94	Rogaland	Karmøy	Meland		
S12095	61	Rogaland	Karmøy	Midtstokkå	VI B	
S13307		Rogaland	Karmøy	Nordre Velle, Avaldsnes		
S2530	63	Rogaland	Karmøy	Nordstokkå	I B	
S11007	148	Rogaland	Karmøy	Norheim	VI A	
S7144	148	Rogaland	Karmøy	Norheim		
B5812	140	Rogaland	Karmøy	Osnes		
S8901	97	Rogaland	Karmøy	Ringjen	I B	
S11920	97	Rogaland	Karmøy	Ringjen		
S8019	83	Rogaland	Karmøy	Skeie	I B	
S2379	83	Rogaland	Karmøy	Skeie		
S5898	83	Rogaland	Karmøy	Skeie	II	
S7109	57	Rogaland	Karmøy	Skudeneshavn By	I X	
S8991a	72	Rogaland	Karmøy	Skår	VI A	Depot?
S10597	21	Rogaland	Karmøy	Stava	VI A	
B5047	142	Rogaland	Karmøy	Storasund	III E	
S6261	38	Rogaland	Karmøy	Syre	III E	
S6315	38	Rogaland	Karmøy	Syre	III E	
S2964	60	Rogaland	Karmøy	Sønnstokkå	I C	
S9238	103	Rogaland	Karmøy	Tjoland	VI B	
B5435	131	Rogaland	Karmøy	Torvastad		
S3309a	85	Rogaland	Karmøy	Uvik	I B	Depot
S3309b	85	Rogaland	Karmøy	Uvik	VI A	Depot
S6807	85	Rogaland	Karmøy	Uvik		
S7937		Rogaland	Karmøy	Velle	VI A	
S6350	46	Rogaland	Karmøy	Vik	I B	
B3312	79	Rogaland	Karmøy	Visnes	I B	
B5904	145	Rogaland	Karmøy	Øvrabø	I X	
S4550		Rogaland	Karmøy	Øvre Liknes, Nedre Liknes	I	
S7815	41	Rogaland	Karmøy	Øvre Risdal	III	
S1314	40	Rogaland	Kepp	Orre	I X	
B2868	14	Rogaland	Klepp	Anda	V A	
S9095a	45	Rogaland	Klepp	Austre Bore	I X	Grave/ Depot
B4905	45	Rogaland	Klepp	Bore	V B	
B1015	45	Rogaland	Klepp	Bore	VI A	
S4073		Rogaland	Klepp	Bore	VI B	
S7185		Rogaland	Klepp	Bore	VI B	

S4124	43	Rogaland	Klepp	Borsheim	I		
S4250	43	Rogaland	Klepp	Borsheim			
S9091	43	Rogaland	Klepp	Borsheim			
B3401		Rogaland	Klepp	Braut	VI B		
S7792	10	Rogaland	Klepp	Engelsvoll			
S2961	30	Rogaland	Klepp	Erga	I B		
S3832b	30	Rogaland	Klepp	Erga	I B	Depot	2 daggers
S4064	30	Rogaland	Klepp	Erga	VI A		
S1976	30	Rogaland	Klepp	Erga			
S2106	30	Rogaland	Klepp	Erga	VI A		
S3832a	30	Rogaland	Klepp	Erga	I B	Depot	2 daggers
S2184	24	Rogaland	Klepp	Friestad	I A		
B5945	24	Rogaland	Klepp	Friestad	I X		
S863	24	Rogaland	Klepp	Friestad	III C		
B1809	24	Rogaland	Klepp	Friestad	IV B		
S2085	24	Rogaland	Klepp	Friestad			
S5814	3	Rogaland	Klepp	Gruda	I A		
S1963	3	Rogaland	Klepp	Gruda	VI A		
S2556	3	Rogaland	Klepp	Gruda			
S31	3	Rogaland	Klepp	Gruda			
S34	3	Rogaland	Klepp	Gruda			
S3725	3	Rogaland	Klepp	Gruda			
S3728	3	Rogaland	Klepp	Gruda	I C		
S3955	3	Rogaland	Klepp	Gruda	I		
S4051	3	Rogaland	Klepp	Gruda	I C		
S4121	3	Rogaland	Klepp	Gruda			
S4316	3	Rogaland	Klepp	Gruda			
S9487	3	Rogaland	Klepp	Gruda			
B3022	33	Rogaland	Klepp	Grude	I B		
S4171	3	Rogaland	Klepp	Grude	I C		
S1256	3	Rogaland	Klepp	Grude	I X		
S5813c	3	Rogaland	Klepp	Grude	I X	Depot	3 daggers
B1847	3	Rogaland	Klepp	Grude	III E		
B1014	3	Rogaland	Klepp	Grude	V A		
C2623	3	Rogaland	Klepp	Grude	VI A		
C20772	3	Rogaland	Klepp	Grude	VI A		
S5813a	3	Rogaland	Klepp	Grude	I X	Depot	3 daggers
S5813b	3	Rogaland	Klepp	Grude	I X	Depot	3 daggers
S39	11	Rogaland	Klepp	Hattaland			
S9229	11	Rogaland	Klepp	Hattaland			

B4273	19	Rogaland	Klepp	Hauge			
S10724	19	Rogaland	Klepp	Hauge			
S37	42	Rogaland	Klepp	Hodne	I C		
S26	46	Rogaland	Klepp	Hole	I B		
S4013	46	Rogaland	Klepp	Hole	I B		
S1712	46	Rogaland	Klepp	Hole	VI B		
S35	46	Rogaland	Klepp	Hole			
S36	46	Rogaland	Klepp	Hole			
S4007	46	Rogaland	Klepp	Hole	VI A		
S9074	46	Rogaland	Klepp	Hole			
B3928	27	Rogaland	Klepp	Horpestad	VI A	Grave?	allegedly found inside an urn
S4994	2	Rogaland	Klepp	Håland	VI B		
S2173	2	Rogaland	Klepp	Håland			
S2174	2	Rogaland	Klepp	Håland			
S3186	2	Rogaland	Klepp	Håland			
S8212	2	Rogaland	Klepp	Håland	VI A		
S7455	15	Rogaland	Klepp	Laland	III C		
S4770	15	Rogaland	Klepp	Laland	III C		
C20774	5	Rogaland	Klepp	Mæland	III B		
S410	28	Rogaland	Klepp	Nedre Horpestad	I A		
S3372	28	Rogaland	Klepp	Nedre Horpestad	VI B		
S5720	25	Rogaland	Klepp	Nese	I B		
B2895		Rogaland	Klepp	Nord Braut, Sør Braut	I B		
S4941	21	Rogaland	Klepp	Nord-Braut	VI A		
S2580	21	Rogaland	Klepp	Nord-Braut	VI B		
S3264	21	Rogaland	Klepp	Nord-Braut	VI B		
S41	3	Rogaland	Klepp	Nygård?	V B		
S6551	40	Rogaland	Klepp	Orre	III A		
S6550	40	Rogaland	Klepp	Orre	VI A		
S60	40	Rogaland	Klepp	Orre			
S6554	40	Rogaland	Klepp	Orre			
S3436	9	Rogaland	Klepp	Orstad	I B		
B5093	41	Rogaland	Klepp	Reve	I B		
S4910c	41	Rogaland	Klepp	Reve	VI B		
S4017	41	Rogaland	Klepp	Reve			
S3831	29	Rogaland	Klepp	Rosland	V A		
S5328		Rogaland	Klepp	Salte	VI B		
S3764	51	Rogaland	Klepp	Sele	I B		

C10985	51	Rogaland	Klepp	Sele	I D		
B3485	51	Rogaland	Klepp	Sele	I X		
B3879	51	Rogaland	Klepp	Sele	I X		
B5095	51	Rogaland	Klepp	Sele	I X		
S9076	51	Rogaland	Klepp	Sele	VI B		
S3023	51	Rogaland	Klepp	Sele			
B6159	51	Rogaland	Klepp	Sele			
B6179	51	Rogaland	Klepp	Sele			
S3024	51	Rogaland	Klepp	Sele			
S3126	51	Rogaland	Klepp	Sele			
S32	51	Rogaland	Klepp	Sele			
S3632	51	Rogaland	Klepp	Sele			
S7784	51	Rogaland	Klepp	Sele			
S8221	51	Rogaland	Klepp	Sele	I		
B4128		Rogaland	Klepp	Sele, Skas, Vasshus			
S734		Rogaland	Klepp	Sele, Voll, Hole, Skas			
S740		Rogaland	Klepp	Sele, Voll, Hole, Skas			
S742		Rogaland	Klepp	Sele, Voll, Hole, Skas	VI A		
S743		Rogaland	Klepp	Sele, Voll, Hole, Skas			
S735		Rogaland	Klepp	Sele, Hole, Voll	I C		unclear location
S501		Rogaland	Klepp	Sele, Voll, Hole, Skas	VI B		
S25	50	Rogaland	Klepp	Skas	I B		
S27	50	Rogaland	Klepp	Skas	I C		
S1061	50	Rogaland	Klepp	Skas			
S2089	50	Rogaland	Klepp	Skas			
S399	50	Rogaland	Klepp	Skas	III		
S7966	6	Rogaland	Klepp	Stangaland			
C6340		Rogaland	Klepp	Store Salte	I C		
S7964	33	Rogaland	Klepp	Store Salte			
S40		Rogaland	Klepp	Salte			
S7400	20	Rogaland	Klepp	Sør-Braut	VI B		
C6740	22	Rogaland	Klepp	Sørbø Øvre	VI A		
B4476	18	Rogaland	Klepp	Tjøtta	VI A		
S3180	18	Rogaland	Klepp	Tjøtta	VI B		
S3570	18	Rogaland	Klepp	Tjøtta			
S7939	17	Rogaland	Klepp	Tu	III B		
B4890a	17	Rogaland	Klepp	Tu	III E	Depot	found with two lithic axes in a bog
S5718	17	Rogaland	Klepp	Tu			
C20389		Rogaland	Klepp	Unknown farm	VI A		

B5857		Rogaland	Klepp	Unknown farm			
S1316		Rogaland	Klepp	Unknown farm			
S1317		Rogaland	Klepp	Unknown farm			
S1318		Rogaland	Klepp	Unknown farm			
S1319		Rogaland	Klepp	Unknown farm			
S1320		Rogaland	Klepp	Unknown farm	I E		
S1550		Rogaland	Klepp	Unknown farm			
S1697		Rogaland	Klepp	Unknown farm			
S1779		Rogaland	Klepp	Unknown farm			
S5229		Rogaland	Klepp	Unknown farm			
S5278		Rogaland	Klepp	Unknown farm			
S5338		Rogaland	Klepp	Unknown farm			
S8103	44	Rogaland	Klepp	Vestre Bore	VI B		
S3616		Rogaland	Klepp	Bore			
S4040		Rogaland	Klepp	Bore			
S5252		Rogaland	Klepp	Bore			
S4074		Rogaland	Klepp	Bore	I B		
S431	39	Rogaland	Klepp	Vik			
S8546	47	Rogaland	Klepp	Voll	III E		
B4040	47	Rogaland	Klepp	Voll			
S5639		Rogaland	Klepp	Øvra Øksnavad	I B		
S2884	8	Rogaland	Klepp	Øvra Øksnavad			
S2553	27	Rogaland	Klepp	Øvre Horpestad	I B		
S2578	27	Rogaland	Klepp	Øvre Horpestad	VI B		
S439		Rogaland	Klepp	Horpestad			
B3504		Rogaland	Klepp	Unknown farm	I B		unclear location
B3877		Rogaland	Klepp	Unknown farm	I B		unclear location
B4741a		Rogaland	Klepp	Unknown farm	III A		unclear location
B3024		Rogaland	Klepp	Unknown farm	V A		
S1567		Rogaland	Klepp	Unknown farm	V A		
B3617		Rogaland	Klepp	Unknown farm	VI A		unclear location
S1632		Rogaland	Klepp	Unknown farm	VI A		
S1498		Rogaland	Klepp	Unknown farm	VI B		
S8143	18	Rogaland	Kvitsøy	Meling	I B		
S4533	20	Rogaland	Lund	Hamre	I		
S7240	21	Rogaland	Lund	Lindland	VI B	Depot?	uncovered in a bog
S7882	25	Rogaland	Lund	Lund	I B		
S8621	48	Rogaland	Randaberg	Grødeim	VI A		
S8568	49	Rogaland	Randaberg	Harastad	I C		
S2990	49	Rogaland	Randaberg	Harastad	VI A		

S4861	62	Rogaland	Randaberg	Håland	IX		"firestroke stone"
S8002	62	Rogaland	Randaberg	Håland	III B		
S2679	62	Rogaland	Randaberg	Håland			
S6865	54	Rogaland	Randaberg	Indre Bø	I B		
S8010		Rogaland	Randaberg	Indre Bø	I A/B		
S1893	51	Rogaland	Randaberg	Randaberg	V A		
S10111	51	Rogaland	Randaberg	Randaberg			
S5682	51	Rogaland	Randaberg	Randaberg			
S6195	53	Rogaland	Randaberg	Sande	I A		
B4668	52	Rogaland	Randaberg	Tunge	I C		
S8766		Rogaland	Randaberg	Unknown farm	I		
S5758	60	Rogaland	Randaberg	Vestre Goa	VI B		
S5685		Rogaland	Randaberg	Vestre Goa, Austre Goa	III E		
S8107		Rogaland	Randaberg	Vestre Goa, Austre Goa			
S6700	59	Rogaland	Randaberg	Viste			
B4895	57	Rogaland	Randaberg	Vistnes	V A		
S5892	56	Rogaland	Randaberg	Vistvik	I A		
S8765		Rogaland	Randaberg	Unknown farm	VI B		
S12858	39	Rogaland	Rennesøy	Brimse			
S2622	44	Rogaland	Rennesøy	Bru	I C		
S12099		Rogaland	Rennesøy	Bru			
S6876	42	Rogaland	Rennesøy	Dysjaland	IX		
S7169	48	Rogaland	Rennesøy	Dysjaland	VI		
S7716	53	Rogaland	Rennesøy	Finnasand	III E		
S7114	3	Rogaland	Rennesøy	Galta	VI		
S7080	52	Rogaland	Rennesøy	Haugvallstad	IV C		
S7000a	52	Rogaland	Rennesøy	Haugvallstad	V A	Depot	4 daggers and 1 sickle
S4939	52	Rogaland	Rennesøy	Haugvallstad	V A/B		
S7000d	52	Rogaland	Rennesøy	Haugvallstad	VI B	Depot	4 daggers and 1 sickle
S7000b	52	Rogaland	Rennesøy	Haugvallstad	III A	Depot	4 daggers and 1 sickle
S7000	52	Rogaland	Rennesøy	Haugvallstad	V		
S7000c	52	Rogaland	Rennesøy	Haugvallstad	VI A	Depot	4 daggers and 1 sickle
S24	43	Rogaland	Rennesøy	Hegreberg	I B		
S3473	43	Rogaland	Rennesøy	Hegreberg	VI B		
S4182	50	Rogaland	Rennesøy	Hodnafjell	III B		
S5925	11	Rogaland	Rennesøy	Hommervoll	VI B		
S6372	11	Rogaland	Rennesøy	Hommervoll	VI B		
S6373	11	Rogaland	Rennesøy	Hommervoll			

S4508	17	Rogaland	Rennesøy	Håvastein	I A		
S4871	17	Rogaland	Rennesøy	Håvastein			
S4224		Rogaland	Rennesøy	Reianes	VI A		
S7162	30	Rogaland	Rennesøy	Skjørvestad	VI A		
S9494	45	Rogaland	Rennesøy	Sokn			
S10471	12	Rogaland	Rennesøy	Sørbø			
S9496	54	Rogaland	Rennesøy	Utstein Kloster	III E		
S8558	54	Rogaland	Rennesøy	Utstein Kloster	III F		
S2873	42	Rogaland	Rennesøy	Varaberg	VI B		
S7361	42	Rogaland	Rennesøy	Varaberg	VI B		
S398	49	Rogaland	Rennesøy	Voll	V A		
S7046	31	Rogaland	Rennesøy	Østhus	VI A		
S2997	61	Rogaland	Sandnes	Asseim	I X		
S11740	61	Rogaland	Sandnes	Asseim	I B		
S3516	61	Rogaland	Sandnes	Asseim			
S2429	39	Rogaland	Sandnes	Austrått	I X	Grave	
S3526	39	Rogaland	Sandnes	Austrått	VI B		
S7230	41	Rogaland	Sandnes	Brualand	III E		
S29	41	Rogaland	Sandnes	Brualand			
S2917	32	Rogaland	Sandnes	Bråstein	I X		
S5635	32	Rogaland	Sandnes	Bråstein			
S6838	32	Rogaland	Sandnes	Bråstein			
S7193	32	Rogaland	Sandnes	Bråstein			
S8013	32	Rogaland	Sandnes	Bråstein			
S3751	29	Rogaland	Sandnes	Figgve	III E		
S7874	1	Rogaland	Sandnes	Gramstad	I B		
S4756	38	Rogaland	Sandnes	Hana	VI A		
S7151	38	Rogaland	Sandnes	Hana	VI A		
S6429	38	Rogaland	Sandnes	Hana	VI B		
S7505	54	Rogaland	Sandnes	Heigre	VI B		
S8962	54	Rogaland	Sandnes	Heigre			
S10997	101	Rogaland	Sandnes	Hommersåk	I D		
S1239	44	Rogaland	Sandnes	Hove			
S12794	44	Rogaland	Sandnes	Hove	III A		
S12869	44	Rogaland	Sandnes	Hove			
S5215		Rogaland	Sandnes	Høle			
S4071c	33	Rogaland	Sandnes	Høyland	I X	Depot	4 dagers
S4071d	33	Rogaland	Sandnes	Høyland	I B	Depot	4 dagers
S6843	33	Rogaland	Sandnes	Høyland	I X		
S7728	33	Rogaland	Sandnes	Høyland	VI B		

S1714	33	Rogaland	Sandnes	Høyland			
S4071a	33	Rogaland	Sandnes	Høyland	I B	Depot	4 daggers
S4071b	33	Rogaland	Sandnes	Høyland	I B	Depot	4 daggers
S4989	110	Rogaland	Sandnes	Li	I C		
S4621	110	Rogaland	Sandnes	Li	VI B		
S8492	47	Rogaland	Sandnes	Lunde	I		
S9140	69	Rogaland	Sandnes	Lura	I B		2 daggers
S9107	69	Rogaland	Sandnes	Lura	III C		
S1425	57	Rogaland	Sandnes	Malmeim	I X		
B6027	57	Rogaland	Sandnes	Malmeim	I X		
S3529a-b	58	Rogaland	Sandnes	Raustad	I B	Depot	2 daggers
B5009	11	Rogaland	Sandnes	Skjelbrei	I C		
S7124	11	Rogaland	Sandnes	Skjelbrei			
S3437	65	Rogaland	Sandnes	Soma	I B		
S2520	62	Rogaland	Sandnes	Stangaland	I X	Grave?	found in pit of charcoal-bearing earth
S10184b	67	Rogaland	Sandnes	Stokka	V A	Grave	uncovered with a flint sickle and a piece of amber
S3282	67	Rogaland	Sandnes	Stokka			
S8742a	27	Rogaland	Sandnes	Tjessheim	VI B		
S7424	51	Rogaland	Sandnes	Vagle			
S8105	37	Rogaland	Sandnes	Vatne	III E		
S2955	37	Rogaland	Sandnes	Vatne	V A	Depot	uncovered in a bog
S9362	64	Rogaland	Sandnes	Årsvoll			
S10197	56	Rogaland	Sokndal	Bø	III		
S6740	58	Rogaland	Sokndal	Eik			
S8655	106	Rogaland	Sokndal	Grov	III A		
S7567	46	Rogaland	Sokndal	Haneberg	I C		
S4654	46	Rogaland	Sokndal	Haneberg			
S6738	7	Rogaland	Sokndal	Log			
S8946	7	Rogaland	Sokndal	Log			
S6737	5	Rogaland	Sokndal	Mål			
S4218a	78	Rogaland	Sokndal	Skarås	IV B	Depot?	found together with a lithic axe under a rock
S4218	78	Rogaland	Sokndal	Tothammar	IV B		
S3500	47	Rogaland	Sokndal	Årstad	VI A		
		Rogaland	Sola	"Sømmevåge"	I		information from norark. no, also three spoon shaped scraper found by a large rock

S2118	25	Rogaland	Sola	Byberg	VI B		
S3266	25	Rogaland	Sola	Byberg	VI B	Grave/ Depot	underneath a large flat stone
S6935	37	Rogaland	Sola	Grannes	VI A		
S7468	37	Rogaland	Sola	Grannes			
S8626a	6	Rogaland	Sola	Haga	I A		
B3616	24	Rogaland	Sola	Hedland	VI A		
S3005	24	Rogaland	Sola	Hedland			
B5094	33	Rogaland	Sola	Hellestø	I B		
C18885	21	Rogaland	Sola	Håland	I B		
S1968	21	Rogaland	Sola	Håland	I		
S3709	34	Rogaland	Sola	Joa	I X		
S1749	34	Rogaland	Sola	Joa	VI B		
S4534	34	Rogaland	Sola	Joa	VI B		
S2907	1	Rogaland	Sola	Jåsund	VI A		
S11587	1	Rogaland	Sola	Jåsund	III B		
S11875	1	Rogaland	Sola	Jåsund	VI		
S8531	18	Rogaland	Sola	Klingshei	VI B		
B4671	3	Rogaland	Sola	Myklebust	I B		
S7793		Rogaland	Sola	Nord-Kolnes, Sør- Kolnes	VI B		
S2858	17	Rogaland	Sola	Rege	I B		
S1315	17	Rogaland	Sola	Rege	I X		
B3330	17	Rogaland	Sola	Rege	III E		
B3890	17	Rogaland	Sola	Rege	VI A		
S2857	17	Rogaland	Sola	Rege	VI B		
S4814	7	Rogaland	Sola	Risa	I B		
S10056	7	Rogaland	Sola	Risa	IIA		
S2994	7	Rogaland	Sola	Risa	III		
S5658	7	Rogaland	Sola	Risa			
S2642	17	Rogaland	Sola	Rægje	I A/B		
S2470	17	Rogaland	Sola	Rægje			
S2471	17	Rogaland	Sola	Rægje			
S3803	17	Rogaland	Sola	Rægje	II		
S1816	35	Rogaland	Sola	Røyneberg	I B		
S1817	35	Rogaland	Sola	Røyneberg	I X		
S422	35	Rogaland	Sola	Røyneberg	VI B		
S10750	36	Rogaland	Sola	Saurnes	I B		
S11459	32	Rogaland	Sola	Skadberg			
B4454		Rogaland	Sola	Sola	I B		

S2775	14	Rogaland	Sola	Sola	III E
S1705	14	Rogaland	Sola	Sola	VI B
S1050	28	Rogaland	Sola	Tjelta	
S4771	30	Rogaland	Sola	Vestre Stangaland	I B
S2331	22	Rogaland	Sola	Vigdel	
S3010	20	Rogaland	Sola	Ølberg	I X
B2202	20	Rogaland	Sola	Ølberg	III E
S4926	20	Rogaland	Sola	Ølberg	I B
S8346	20	Rogaland	Sola	Ølberg	III A
S1695		Rogaland	Sola	Unknown farm	I B
B5051		Rogaland	Sola	Unknown farm	I C
S12005	7	Rogaland	Stavanger	Austbø	
S1497	7	Rogaland	Stavanger	Austbø	III A
S3992	51	Rogaland	Stavanger	Buøy	VI B
C447	58	Rogaland	Stavanger	Eiganes	VI A
S5126	58	Rogaland	Stavanger	Eiganes	
S12057	13	Rogaland	Stavanger	Forus	I B
S3551	10	Rogaland	Stavanger	Hellesøy	V A
S4137	10	Rogaland	Stavanger	Hellesøy	
S10972	17	Rogaland	Stavanger	Hinna	VI A
S2621	6	Rogaland	Stavanger	Husabø	I X
S1940	3	Rogaland	Stavanger	Husabø	V A
S2591	6	Rogaland	Stavanger	Husabø	VI B
S8201	30	Rogaland	Stavanger	Høye	VI B
S4944	16	Rogaland	Stavanger	Jåttå	I B
S11428	16	Rogaland	Stavanger	Jåttå	
S5827	16	Rogaland	Stavanger	Jåttå	
S5828	16	Rogaland	Stavanger	Jåttå	
S6206	9	Rogaland	Stavanger	Lindøy	
S11242	4	Rogaland	Stavanger	Lunde	II A
S8497		Rogaland	Stavanger	Lunde Nordre, Lunde Søre	
S8120	1	Rogaland	Stavanger	Lunde Søre	I C
S7928	38	Rogaland	Stavanger	Madla	I B
S3801	38	Rogaland	Stavanger	Madla	III A
S7956	3	Rogaland	Stavanger	Meling	I A
S6543	3	Rogaland	Stavanger	Meling	I B
S38	41	Rogaland	Stavanger	Nordre Sunde	
S9310	41	Rogaland	Stavanger	Nordre Sunde	
S1668	39	Rogaland	Stavanger	Revheim	I B

S1670	39	Rogaland	Stavanger	Revheim	I B		
C20227c	39	Rogaland	Stavanger	Revheim	VI A	Depot?	
S4490	39	Rogaland	Stavanger	Revheim	VI B		
S10324	39	Rogaland	Stavanger	Revheim			
S12055	39	Rogaland	Stavanger	Revheim	VI A		
S1669	39	Rogaland	Stavanger	Revheim	II		
S11113	5	Rogaland	Stavanger	Skeie			
S9139	5	Rogaland	Stavanger	Skeie			
B1405	27	Rogaland	Stavanger	Stokka	I B		possibly from the area of Hetland
S849	27	Rogaland	Stavanger	Stokka	V A/B		
S10005	27	Rogaland	Stavanger	Stokka	I E		
S951		Rogaland	Stavanger	Tasta Nedre, Tasta Øvre	III E		
S1282		Rogaland	Stavanger	Tasta Nedre, Tasta Øvre			
S10108	28	Rogaland	Stavanger	Tasta Øvre	I		
S9699	26	Rogaland	Stavanger	Tjensvoll Nedre			
S3050	24	Rogaland	Stavanger	Ullandhaug			
S11552	54	Rogaland	Stavanger	Varden	II A		
S5646	64	Rogaland	Strand	Heng	V B		
S6750	63	Rogaland	Strand	Idse	IV E		
S4213f	63	Rogaland	Strand	Idse	VI B	Depot	6 daggers, 1 spearhead
S4213e	63	Rogaland	Strand	Idse	VI B	Depot	6 daggers, 1 spearhead
S7663	63	Rogaland	Strand	Idse			
S7665	63	Rogaland	Strand	Idse			
S4213a	63	Rogaland	Strand	Idse	VI B	Depot	6 daggers, 1 spearhead
S4213d	63	Rogaland	Strand	Idse	VI B	Depot	6 daggers, 1 spearhead
S4213c	63	Rogaland	Strand	Idse	VI B	Depot	6 daggers, 1 spearhead
S4213b	63	Rogaland	Strand	Idse	VI B	Depot	6 daggers, 1 spearhead
S9805	36	Rogaland	Strand	Melberg	I C		
S4392	26	Rogaland	Strand	Nedre Bjørheim			
S10955	31	Rogaland	Strand	Prestegarden			
S2956	31	Rogaland	Strand	Tau	III E		
S3253	16	Rogaland	Strand	Tau	VI B	Grave	reports of ceramics
S6769	53	Rogaland	Strand	Tungland	I C		
C19551		Rogaland	Strand	Unknown farm	III A		unclear location
S7341	93	Rogaland	Suldal	Eide			
S7531	3	Rogaland	Suldal	Førland	I		
S6081	137	Rogaland	Suldal	Jelsa			
S11715	103	Rogaland	Suldal	Sand			

S4284	23	Rogaland	Suldal	Underbakka	I A	
S4822	23	Rogaland	Suldal	Underbakka	I B	
S10249	14	Rogaland	Suldal	Vasshus	Ib	
S4102	86	Rogaland	Suldal	Ørland	I B	
B4757		Rogaland	Suldal	Unknown farm	III A	unclear location (Sand)
S4463	10	Rogaland	Time	Auglend	V A	
S8117	10	Rogaland	Time	Auglend		
S1846	1	Rogaland	Time	Bryne	I A	
S5028	1	Rogaland	Time	Bryne		
S8973	1	Rogaland	Time	Bryne		
S4466	58	Rogaland	Time	Fotland	III E	
S4467	58	Rogaland	Time	Fotland	IV D/E	
B4475		Rogaland	Time	Frøyland	I B	
S7702	28	Rogaland	Time	Frøyland		
S1051	62	Rogaland	Time	Garborg	I X	
S28	62	Rogaland	Time	Garborg		
S7391		Rogaland	Time	Haugland Øvre, Haugland Nedre		
S7392		Rogaland	Time	Haugland Øvre, Haugland Nedre		
S6232	11	Rogaland	Time	Herikstad		
S9124	11	Rogaland	Time	Herikstad		
S1568	4	Rogaland	Time	Häländ	III A	
S10044	4	Rogaland	Time	Häländ		
S11973	4	Rogaland	Time	Häländ		
S3758	27	Rogaland	Time	Kverneland	IV D/E	
B3404		Rogaland	Time	Lye	I B	unclear location
B4670		Rogaland	Time	Lye	I B	
B3433	23	Rogaland	Time	Lye	III E	
B3580	23	Rogaland	Time	Lye	V A	uncovered in a small lake
B4669	60	Rogaland	Time	Mossige	VI A	
S30	24	Rogaland	Time	Njå		
S3448	19	Rogaland	Time	Norheim	I B	
S1276	19	Rogaland	Time	Norheim	VI B	
S33	3	Rogaland	Time	Re	I A	
C2096	3	Rogaland	Time	Re	III F	
S3342	3	Rogaland	Time	Re	VI A	
S6110	3	Rogaland	Time	Re	VI A	
S6122	3	Rogaland	Time	Re	VI B	
B2593	3	Rogaland	Time	Re		

B4778	3	Rogaland	Time	Re			
S4076	3	Rogaland	Time	Re			
S4872	3	Rogaland	Time	Re			
S5741	3	Rogaland	Time	Re		I	
S9632	3	Rogaland	Time	Re			
S2918a	20	Rogaland	Time	Serikstad		I A	
S8216	20	Rogaland	Time	Serikstad		I B	
S9150	20	Rogaland	Time	Serikstad		I B	
S2918b	20	Rogaland	Time	Serikstad	II B?	Grave?	next to an earth-set boulder in charcoal bearing earth
S3577	16	Rogaland	Time	Skrudland		III A	
S2869	6	Rogaland	Time	Steinsland		I D	
S6196	6	Rogaland	Time	Steinsland			
S6197	6	Rogaland	Time	Steinsland			
S6038	43	Rogaland	Time	Sæland			
S7670	44	Rogaland	Time	Taksdal		I B	
S3731	25	Rogaland	Time	Tegle		III B	
S8903	25	Rogaland	Time	Tegle			
S1791	54	Rogaland	Time	Tunheim		I C	
S1790	54	Rogaland	Time	Tunheim		I	
S1939	31	Rogaland	Time	Åsland			
S1659		Rogaland	Time	Unknown farm		I B	
S6082	72	Rogaland	Tysvær	Aksdal		I	
S7818	26	Rogaland	Tysvær	Håland			
S9965	65	Rogaland	Tysvær	Kallavik		VI A	
S9693	124	Rogaland	Tysvær	Lindong			
S8814	86	Rogaland	Tysvær	Straum		I B	
S7488	1	Rogaland	Tysvær	Ådland		I X	
S13368		Rogaland	Unknown municipality	Unknown farm		I B	
S1535		Rogaland	Unknown municipality	Unknown farm		VI A	
S3337		Rogaland	Unknown municipality	Unknown farm		I	
S4515		Rogaland	Unknown municipality	Unknown farm			
S48		Rogaland	Unknown municipality	Unknown farm			
S49		Rogaland	Unknown municipality	Unknown farm		VI A	

S5246		Rogaland	Unknown municipality	Unknown farm	III B	
S5276		Rogaland	Unknown municipality	Unknown farm		
S5608		Rogaland	Unknown municipality	Unknown farm		
S7041		Rogaland	Unknown municipality	Unknown farm		
S7253		Rogaland	Unknown municipality	Unknown farm		
S7270		Rogaland	Unknown municipality	Unknown farm	V	
S7993		Rogaland	Unknown municipality	Unknown farm	I	
B5185		Rogaland	Unknown municipality	Unknown farm		
B6698	326	Rogaland	Vindafjord	Alne		
B5721	162	Rogaland	Vindafjord	Haraldseid	VI A	
S7741	77	Rogaland	Vindafjord	Ilstveit	I C	
B8009	255	Rogaland	Vindafjord	Innbjoa		
B8009	255	Rogaland	Vindafjord	Innbjoa	III	
S5719	94	Rogaland	Vindafjord	Kråkedal	I C	
S3521	43	Rogaland	Vindafjord	Oppsal		
B7162	262	Rogaland	Vindafjord	Romse		
B7162	262	Rogaland	Vindafjord	Romse	VI	
S6654	33	Rogaland	Vindafjord	Skilstrand		
S7723	98	Rogaland	Vindafjord	Skipavåg		
B7262	269	Rogaland	Vindafjord	Stangeland	II	
B7262	269	Rogaland	Vindafjord	Stangeland		
S6305	159	Rogaland	Vindafjord	Vestrå	I B	
S8816	30	Rogaland	Vindafjord	Viland	I B	
S2769 (incorrect no.?)		Rogaland	Unknown municipality	Unknown farm	I A	
S4220 (incorrect no.?)		Rogaland	Unknown municipality	Unknown farm	I A	
S4673 (incorrect no.?)		Rogaland	Unknown municipality	Unknown farm	I A/B	
B5528		Rogaland	Unknown municipality	Unknown farm	I B	
S4513		Rogaland	Unknown municipality	Unknown farm	I B	unclear location (Jæren)
C3655 (incorrect no.?)		Rogaland	Unknown municipality	Unknown farm	I B	

B5529		Rogaland	Unknown municipality	Unknown farm	I C	unclear location (Jæren)
S1473		Rogaland	Unknown municipality	Unknown farm	I X	
B5052		Rogaland	Unknown municipality	Unknown farm	I X	unclear location (Jæren)
S2904		Rogaland	Unknown municipality	Unknown farm	II A	unclear location (Jæren)
B3038		Rogaland	Unknown municipality	Unknown farm	III A	unclear location (Jæren)
S3719 (incorrect no.?)		Rogaland	Unknown municipality	Unknown farm	III C	
B5164		Rogaland	Unknown municipality	Unknown farm	VI A	unclear location (Jæren)
B5322		Rogaland	Unknown municipality	Unknown farm	VI A	unclear location (Jæren)
B8194		Rogaland	Unknown municipality	Unknown farm	VI A	unclear location (Jæren)
S42		Rogaland	Unknown municipality	Unknown farm	VI A	unclear location (Jæren)
S43		Rogaland	Unknown municipality	Unknown farm	VI A	unclear location (Jæren)
S44		Rogaland	Unknown municipality	Unknown farm	VI A	unclear location (Jæren)
S45		Rogaland	Unknown municipality	Unknown farm	VI A	unclear location (Jæren)
S47		Rogaland	Unknown municipality	Unknown farm	VI A	unclear location (Jæren)
S1277/S48		Rogaland	Unknown municipality	Unknown farm	VI A	in two pieces
S1750 (incorrect no.?)		Rogaland	Unknown municipality	Unknown farm	VI A	
S46		Rogaland	Unknown municipality	Unknown farm	VI B	unclear location (Jæren)
S4514		Rogaland	Unknown municipality	Unknown farm	VI B	unclear location (Jæren)
B10934	33	Hordaland	Askøy	Hegrenes	VI A	
B8916	43	Hordaland	Askøy	Herdla	II A	
B9496	69	Hordaland	Austevoll	Grasdalen	I X	
B7506	25	Hordaland	Austevoll	Kalve	VI B	
B13848	23	Hordaland	Austevoll	Møkster	V A	
B11523	131	Hordaland	Austrheim	Fonnes		
B8011	50	Hordaland	Bergen	Birkeland	I C	
B10240		Hordaland	Bergen	Fana	I X	

B7507	284	Hordaland	Bergen	Gardnes	I B		
B6643	284	Hordaland	Bergen	Gardnes	VI A		
B7991	36	Hordaland	Bergen	Nordeido	VI B		
B1804	165	Hordaland	Bergen	Nordnes	III B		
B11223	94	Hordaland	Bergen	Rød	VI A		
B7091	104	Hordaland	Bergen	Skipanes	VI B		
B6914a	35	Hordaland	Bergen	Søreide	I X	Grave	uncovered in a ditch together with bones, two arrowheads, ceramic sherds and a pumice stone
B6909	35	Hordaland	Bergen	Søreide	VI A		
B10302	112	Hordaland	Bergen	Årland	IV D/E		
B6824		Hordaland	Bergen	Unknown farm			
B8847	57	Hordaland	Bømlo	Eide			
B7321	58	Hordaland	Bømlo	Hillestveit			
B5075		Hordaland	Bømlo	Mosterhamn Vestre	I C		
B11440	55	Hordaland	Bømlo	Voll	V B		
C16873		Hordaland	Eidfjord	"Hardangervidda"	VI A		
B8093	15	Hordaland	Eidfjord	Vivelid	VI A		
B8360	3	Hordaland	Eidfjord	Ørdal	I B		
B4991	131	Hordaland	Etne	Berge	III C		
B8971	1	Hordaland	Etne	Eikeland	V?		
B6508	31	Hordaland	Etne	Fitja	VI A		
B10846	31	Hordaland	Etne	Fitja	VI B		
B7060	75	Hordaland	Etne	Grindheim	III E		
B13411	56	Hordaland	Etne	Lussnes	IV		
B7759	84	Hordaland	Etne	Nervik	VI B		
B6509	49	Hordaland	Etne	Norheim	V B		
B11051	14	Hordaland	Etne	Osnes	I B		
B11058	33	Hordaland	Etne	Silda	VI A		
B8438	117	Hordaland	Etne	Sævareid	I		
B5599		Hordaland	Etne	Unknown farm	VI B		
B6076	168	Hordaland	Fedje	Fedje	IV B		
B5961	65	Hordaland	Fitjar	Fitjar	I B		
B8591b	63	Hordaland	Fitjar	Prestbø	II		
B11547	38	Hordaland	Fitjar	Tranøyno			
B6545	4	Hordaland	Fjell	Nordvik	I B		
B2463	105	Hordaland	Granvin	Hause	V A		
C35163		Hordaland	Hol	Smyttestølen			
B6870	77	Hordaland	Kvam	Ålvik Indre	IV		

B3001	191	Hordaland	Kvinnherad	Eide	I X		
B12344	191	Hordaland	Kvinnherad	Eide	VI A		
B11012	125	Hordaland	Kvinnherad	Haugland	VI A		
B10227	119	Hordaland	Kvinnherad	Josnes	VI A		
B7182	123	Hordaland	Kvinnherad	Myklebust	VI A		
B9289a	81	Hordaland	Kvinnherad	Nes	I B	depot	2 daggers
B9289b	81	Hordaland	Kvinnherad	Nes	VI A	depot	2 daggers
B13699	81	Hordaland	Kvinnherad	Nes	I B		
B9223	140	Hordaland	Kvinnherad	Raudstein	I B		
B8660	239	Hordaland	Kvinnherad	Sandvoll	I C		
B8112	190	Hordaland	Kvinnherad	Setre	I X		
B9236	190	Hordaland	Kvinnherad	Setre	III E		
B10075	243	Hordaland	Kvinnherad	Ølfernes	VI A		
B10476	115	Hordaland	Kvinnherad	Øye	I B		
B7805	145	Hordaland	Lindås	Fosse Indre	III E		
C24092	134	Hordaland	Lindås	Hilland	III E		
B10019	21	Hordaland	Lindås	Hindnes Ytre	III E		
B9104	56	Hordaland	Lindås	Hundvin	VI A		
B170	57	Hordaland	Lindås	Lygra Ytre	I X		
B5732a	127	Hordaland	Lindås	Mongstad	VI A		
B5423	127	Hordaland	Lindås	Mongstad	IV E		unclear location
B11658	127	Hordaland	Lindås	Mongstad	VI		
B8548	83	Hordaland	Lindås	Spjotøyeni	"mat- kniv"		
B6686	176	Hordaland	Lindås	Spurkland	III E		
B3145	62	Hordaland	Lindås	Tofting			
B6067	139	Hordaland	Lindås	Tveiten Nedre	I X		
B6456	139	Hordaland	Lindås	Tveiten Nedre	III E		
B11751	28	Hordaland	Masfjorden	Andvik			
B11784	2	Hordaland	Masfjorden	Rambjørg	VI B		
B167		Hordaland	Meland	Brakstad	VI A		
B1439	5	Hordaland	Meland	Fløksand	V A		
B6413	54	Hordaland	Meland	Husebø	VI B		
B9648	47	Hordaland	Meland	Rosslund	III B		
B7792	41	Hordaland	Meland	Skarpeneset	I B		
B10546	49	Hordaland	Odda	Sandvin	I X		
B7644	63	Hordaland	Odda	Tokheim	VI A		
B6264		Hordaland	Odda	Tufto	VI A		Røldal
B12296	63	Hordaland	Os	Hauge	VI B		
B10335	31	Hordaland	Os	Lepsøy	I A		

B7949		Hordaland	Osterøy	Revheim	VI B		
B12042	89	Hordaland	Radøy	Kvamme	I B		
B8161	77	Hordaland	Radøy	Solheim Vestre	I X		
B8160	77	Hordaland	Radøy	Solheim Vestre	VI		
B9597	20	Hordaland	Radøy	Sylta Ytre	VI B		
B8908	30	Hordaland	Radøy	Vågenes Nedre	VI B		
B10952	1	Hordaland	Samnanger	Solbjørg	VI A		
B12028	44	Hordaland	Stord	Eldøyno	V A		
B12213	21	Hordaland	Stord	Rommetveit	V A		
B11884	28	Hordaland	Stord	Årland	I B		
B6684	114	Hordaland	Sveio	Brattestø			
S7978	112	Hordaland	Sveio	Flatnes	I X		
B8352	109	Hordaland	Sveio	Frammes			
B7411	6	Hordaland	Sveio	Haugsgjerd	V A/B		
B10609	67	Hordaland	Sveio	Straumsvoll	I B		
B5661		Hordaland	Sveio	Unknown farm			
B9779	85	Hordaland	Tysnes	Gjeland Nedre	II B		
B2633	114	Hordaland	Ullensvang	Alsåker Ytre	III C		
B6288	78	Hordaland	Ullensvang	Børve Nedre			
B11759	79	Hordaland	Ullensvang	Børve Øvre	V		
B11759a	79	Hordaland	Ullensvang	Børve Øvre	IV		
B5513	132	Hordaland	Ullensvang	Ringøyo			
B8382	81	Hordaland	Ullensvang	Sekse Nedre			
B10486	84	Hordaland	Ullensvang	Sekse Øvre	VI A		
B8342	108	Hordaland	Ullensvang	Utne	VI B		
B10803b	65	Hordaland	Ullensvang	Velure	I B	Grave	2 daggers
B10803a	65	Hordaland	Ullensvang	Velure	I B	Grave	2 daggers
B10763		Hordaland	Ulvik	"Hardangervidda"	VI B		unclear location
B8376	55	Hordaland	Ulvik	Oppheim	I X		
B11428	226	Hordaland	Voss	Gjelle	I B		
B4554		Hordaland	Voss	Jordalen	VI A		
B9609	104	Hordaland	Voss	Kyte Øvre	I B		
B10858	50	Hordaland	Voss	Ringheim	IV		
B2709	64	Hordaland	Voss	Saude	III C		
B11427	58	Hordaland	Voss	Skulestad	III?		
B8433	20	Hordaland	Voss	Sæve			
B10328	255	Hordaland	Voss	Vossavangen Almenning	III E		
B6230	46	Hordaland	Øygarden	Herdlevær	VI A		
B6134	38	Hordaland	Øygarden	Rong	I X		

B11159	212	Sogn og Fjordane	Askvoll	Bakke		
B8010	108	Sogn og Fjordane	Askvoll	Nervik	III B	
B12839	21	Sogn og Fjordane	Askvoll	Røyset	I D	
B161	42	Sogn og Fjordane	Askvoll	Sauesund	III E	
B6674	5	Sogn og Fjordane	Askvoll	Unneset	VI A	
B11745	202	Sogn og Fjordane	Askvoll	Vårdal	VI A	
B5/77 (incorrect no.?)		Sogn og Fjordane	Askvoll	Unknown farm	I D	unclear location
B8281	49	Sogn og Fjordane	Aurland	Brekke		
B9491	7	Sogn og Fjordane	Aurland	Gjerlaug		
B11099	10	Sogn og Fjordane	Balestrand	Bale		
B11461	10	Sogn og Fjordane	Balestrand	Bale		
B12864	10	Sogn og Fjordane	Balestrand	Bale		
B8432	78	Sogn og Fjordane	Balestrand	Bolstad	IV B	
B9114	83	Sogn og Fjordane	Balestrand	Nokken	VI A	
B12779		Sogn og Fjordane	Bremanger	Frøyna Øvre	I X	
B11202	83	Sogn og Fjordane	Bremanger	Lovnes	II A	
B14823		Sogn og Fjordane	Bremanger	Nordbotnen	I X	
B3257		Sogn og Fjordane	Eid	"Bryggen"	VI A	unclear location
B6153	146	Sogn og Fjordane	Eid	Henden Ytre		
B4738	4	Sogn og Fjordane	Eid	Nor	I B	
B11042	275	Sogn og Fjordane	Fjaler	Skor	I X	
B3457	18	Sogn og Fjordane	Flora	Brandsøyna	III A	
B12956s	49	Sogn og Fjordane	Flora	Hatleset	III	
B8584	86	Sogn og Fjordane	Flora	Høyvik	VI A	
B9842	43	Sogn og Fjordane	Flora	Valvika	VI A	
B11785	76	Sogn og Fjordane	Gaular	Myrmel		
B229	49	Sogn og Fjordane	Gaular	Nes	I B	
B66	46	Sogn og Fjordane	Gaular	Nes	VI A	
B10317	106	Sogn og Fjordane	Gaular	Skildbrei	V A/B	
B10225a	43	Sogn og Fjordane	Gulen	Berge	VI B	
B11237a		Sogn og Fjordane	Gulen	Bålen	VI A	
C21449	127	Sogn og Fjordane	Gulen	Haugland Øvre	I B	unclear location
B10245	37	Sogn og Fjordane	Gulen	Oppdal Nedre		
B13638	205	Sogn og Fjordane	Hornhindal	Kirkhorn	I X?	
B8556	13	Sogn og Fjordane	Hyllestad	Drausdal	III B	
B10619	33	Sogn og Fjordane	Hyllestad	Gil Indre	VI A	
B13401c		Sogn og Fjordane	Hyllestad	Ulvik		
B9861	103	Sogn og Fjordane	Høyanger	Vikum Nordre	VI A	
B11074	67	Sogn og Fjordane	Jølster	Solheim		

B5422b	15	Sogn og Fjordane	Leikanger	Halland	III A	Depot	2 dagers
B5422a	15	Sogn og Fjordane	Leikanger	Halland (Klokkar-garden)		Depot	2 dagers
B16079		Sogn og Fjordane	Leikanger	Henjum	IV		
B6266	183	Sogn og Fjordane	Luster	Ornes	VI A		
B12127		Sogn og Fjordane	Luster	Ornes			
C1791	101	Sogn og Fjordane	Luster	Sviggo	VI A		
B10237	114	Sogn og Fjordane	Luster	Sønnesyn	VI A		
B4093	55	Sogn og Fjordane	Luster	Talla	IV B		
B8807	140	Sogn og Fjordane	Luster	Venjum	I B		
B10236	116	Sogn og Fjordane	Luster	Veum Nordre	VI A		
B8810		Sogn og Fjordane	Luster	Unknown farm			
B5216		Sogn og Fjordane	Selje	"Stat"	VI A		unclear location
B8687	77	Sogn og Fjordane	Selje	Barmen Indre	III E		
B9586	61	Sogn og Fjordane	Selje	Bortnen	I D		
B11169	57	Sogn og Fjordane	Selje	Djupedal	III B		
B7864		Sogn og Fjordane	Selje	Unknown farm	I B		
B8187	152	Sogn og Fjordane	Sogndal	Mundal Øvre	I B		
B4936	11	Sogn og Fjordane	Sogndal	Nes	IV B		
B11238	27	Sogn og Fjordane	Solund	Lia	III B		
B9260b	63	Sogn og Fjordane	Solund	Losnedal	I B	Depot	2 dagers
B9260a	63	Sogn og Fjordane	Solund	Losnedal		Depot	2 dagers
B11671	18	Sogn og Fjordane	Solund	Ytrøyna			
B8370	134	Sogn og Fjordane	Stryn	Blakksete	I C		
B7874	60	Sogn og Fjordane	Stryn	Bø Indre	VI A		
B12794	59	Sogn og Fjordane	Stryn	Bø Ytre			
B6820	29	Sogn og Fjordane	Stryn	Fosnes	I C		
B9110	70	Sogn og Fjordane	Stryn	Loen			
B10946	83	Sogn og Fjordane	Stryn	Marså	I D		
B9477b	118	Sogn og Fjordane	Stryn	Vanberget	I C	Depot	3 dagers
B9477c	118	Sogn og Fjordane	Stryn	Vanberget	I B	Depot	3 dagers
B9477a	118	Sogn og Fjordane	Stryn	Vanberget	I B	Depot	3 dagers
B11403	45	Sogn og Fjordane	Stryn	Vesnes	III E		
B7092	66	Sogn og Fjordane	Vik	Geithus	VI B		
B8905	127	Sogn og Fjordane	Vågsøy	Revikja	III E		
B7617	168	Sogn og Fjordane	Vågsøy	Runnshaug	III?		
B10987	97	Sogn og Fjordane	Vågsøy	Silda Søndre	VI A		
B11176	95	Sogn og Fjordane	Vågsøy	Åsmundvåg			
B11279	9	Sogn og Fjordane	Årdal	"Sletterust"	VI B		
B14150		Sogn og Fjordane	Årdal	"Tynosen"			

B14456	10	Sogn og Fjordane	Årdal	Moa	I B
B10198 (incorrect no.?)		Sogn og Fjordane	Unknown municipality	Unknown farm	I A/B
B2736 (incor- rect no.?)		Sogn og Fjordane	Unknown municipality	Unknown farm	VI A
B9876 (incor- rect no.?)		Sogn og Fjordane	Unknown municipality	Unknown farm	VI A
B10429 (incorrect no.?)		Sogn og Fjordane	Unknown municipality	Unknown farm	VI A
T15677		Møre og Romsdal	Aukra	"Aukra Folkehøg- skole"	I X
T3346	1	Møre og Romsdal	Aukra	Aukra prestegård	IV?
T17501	1	Møre og Romsdal	Aukra	Aukra prestegård	VI A
T18711	1	Møre og Romsdal	Aukra	Aukra prestegård	VI A
T12450	11	Møre og Romsdal	Aukra	Eikrem	I B
T15544	11	Møre og Romsdal	Aukra	Eikrem	VI A
T11227	11	Møre og Romsdal	Aukra	Eikrem	
T13272	11	Møre og Romsdal	Aukra	Eikrem	
T7850	3	Møre og Romsdal	Aukra	Horrem	I?
T7132	7	Møre og Romsdal	Aukra	Løvik nedre	I X
T19152	7	Møre og Romsdal	Aukra	Løvik nedre	VI A
T18710	8	Møre og Romsdal	Aukra	Løvik øvre	I B
T14996	12	Møre og Romsdal	Aukra	Nedrebøen	III B
T14775	13	Møre og Romsdal	Aukra	Riksfjord	IV C
T19621	13	Møre og Romsdal	Aukra	Riksfjord	
T12264	9	Møre og Romsdal	Aukra	Sporsem	I B
T11590	9	Møre og Romsdal	Aukra	Sporsem	III B
T22734	9	Møre og Romsdal	Aukra	Sporsem	
T22758	9	Møre og Romsdal	Aukra	Sporsem	VI
T14605	11	Møre og Romsdal	Aukre	Eikrem	VI A
T13255	87	Møre og Romsdal	Aure	Baarset	VI A
T10941	95	Møre og Romsdal	Aure	Bratset	VI
T10436	25	Møre og Romsdal	Aure	Haugen	VI A
T7435	90	Møre og Romsdal	Aure	Laukvik	VI A
T4635	90	Møre og Romsdal	Aure	Laukvik	VI B
T4040	53	Møre og Romsdal	Aure	Ledal	V A/B
T18738	216	Møre og Romsdal	Aure	Leiren	I X
T9303	214	Møre og Romsdal	Aure	Linvåg	VI A
T19037	214	Møre og Romsdal	Aure	Linvåg	VI A

C5117	5	Møre og Romsdal	Aure	Lurvik	VI A		
C11976	61	Møre og Romsdal	Aure	Romundset	VI		
T5274	56	Møre og Romsdal	Aure	Skipnes	VI A		
T15644	41	Møre og Romsdal	Aure	Stemshaug	VI B		
T7583	71	Møre og Romsdal	Aure	Svinvik	III B		
T6749	24	Møre og Romsdal	Aure	Sæter	Müller 157		
T15591a	60	Møre og Romsdal	Aure	Vihalsen	I C		
C20513b	94	Møre og Romsdal	Aure	Vinsternes	I B	Depot?	flint axe uncovered 2-3 m from dagger
T14161	52	Møre og Romsdal	Averøy	Bremsnes	I A		
T6274	24	Møre og Romsdal	Averøy	Kippervik	VI A		
T13731	133	Møre og Romsdal	Averøy	Kornstad	I B		
T17005	135	Møre og Romsdal	Averøy	Slatlem med Kaarstad	I X		
T9620	104	Møre og Romsdal	Averøy	Smednes med Roholmen	VI A		
T19907	136	Møre og Romsdal	Averøy	Stein			
T14521	122	Møre og Romsdal	Averøy	Tevik	I X		
T17575	103	Møre og Romsdal	Averøy	Utheim	VI A		
C3503	67	Møre og Romsdal	Averøy	Vebe stad	VI A		
T5760		Møre og Romsdal	Averøy	Unknown farm	I B		
T16472	36	Møre og Romsdal	Eide	Aure	I A/B		
T17229	119	Møre og Romsdal	Eide	Vevang	IV E		
T16347	168	Møre og Romsdal	Eide	Visnes	III F		
T18199	86	Møre og Romsdal	Fræna	Brevik	III E		
T4362		Møre og Romsdal	Fræna	Bud kirke	VI A		
T7528	42	Møre og Romsdal	Fræna	Eidem	I B		
T18426	49	Møre og Romsdal	Fræna	Elnes			
T12610		Møre og Romsdal	Fræna	Engelsættet	I A		
T12613	4	Møre og Romsdal	Fræna	Engelsættet	III B		
T13579	87	Møre og Romsdal	Fræna	Farstad	I C		
T13580	87	Møre og Romsdal	Fræna	Farstad	I X		
T11848	87	Møre og Romsdal	Fræna	Farstad	VI A		
T12748	19	Møre og Romsdal	Fræna	Haaset	I		
T12575	11	Møre og Romsdal	Fræna	Havneset	I		
T21060	29	Møre og Romsdal	Fræna	Hoem indre	VI		
T11116	32	Møre og Romsdal	Fræna	Hoem ytre	VI A		
T12714	35	Møre og Romsdal	Fræna	Jendemsjøen	III E		
T17987	85	Møre og Romsdal	Fræna	Julshavnen	I		
T11111	112	Møre og Romsdal	Fræna	Kalsvik ytre	I B		

T15291	112	Møre og Romsdal	Fræna	Kalsvik ytre	I X		
T3929	112	Møre og Romsdal	Fræna	Kalsvik ytre	VI A	Depot	
T16421	94	Møre og Romsdal	Fræna	Male	I B		
T5163	69	Møre og Romsdal	Fræna	Malme	I B		
T19610	101	Møre og Romsdal	Fræna	Sundet	VI		
T12293a	12	Møre og Romsdal	Fræna	Tornes øvre	I B		
T13399a	12	Møre og Romsdal	Fræna	Tornes øvre	III B		
T8951	12	Møre og Romsdal	Fræna	Tornes øvre	V A		
T16393b	12	Møre og Romsdal	Fræna	Tornes øvre	V A	Depot?	
T4052	12	Møre og Romsdal	Fræna	Tornes øvre	VI A		
T10441	12	Møre og Romsdal	Fræna	Tornes øvre			
T11027	12	Møre og Romsdal	Fræna	Tornes øvre			
T11634	12	Møre og Romsdal	Fræna	Tornes øvre	I		
T19623	12	Møre og Romsdal	Fræna	Tornes øvre	I		
T9967	12	Møre og Romsdal	Fræna	Tornes øvre	VI		
T11745	118	Møre og Romsdal	Fræna	Vestad	I D		
B5111d	4	Møre og Romsdal	Giske	Blindheim	I A/B	Depot	5 flint daggers
C4515	4	Møre og Romsdal	Giske	Blindheim	VI A		
Åm973	4	Møre og Romsdal	Giske	Blindheim	VI B		unclear location
B5111e	4	Møre og Romsdal	Giske	Blindheim	I A/B	Depot	5 flint daggers
B5111c	4	Møre og Romsdal	Giske	Blindheim	I A/B	Depot	5 flint daggers
B5111b	4	Møre og Romsdal	Giske	Blindheim	I A/B	Depot	5 flint daggers
B5111a	4	Møre og Romsdal	Giske	Blindheim	I A/B	Depot	5 flint daggers
B6819	129	Møre og Romsdal	Giske	Giskeødegård	V		
B6995	189	Møre og Romsdal	Giske	Gjosundsæter			
Å1410	189	Møre og Romsdal	Giske	Gjosundsæter	VI		
Åm1632		Møre og Romsdal	Giske	Nordstrand			unclear location
B2964	1	Møre og Romsdal	Giske	Roald	VI A		
B7277	3	Møre og Romsdal	Giske	Rørvik	VI B		
Åm541b/ B6724?		Møre og Romsdal	Giske	Rørsvik	VI B		unclear location
B6724	5	Møre og Romsdal	Giske	Rørsvik	Müller, Ord- ning, Stenal- deren 164		
Åm541a	6	Møre og Romsdal	Giske	Synnes	I A		unclear location (Synnesvika)
B6723	6	Møre og Romsdal	Giske	Synnes	I B		
B10637	6	Møre og Romsdal	Giske	Synnes	III F		

B7074	6	Møre og Romsdal	Giske	Synnes	VI A		
Åm685		Møre og Romsdal	Giske	Synnes	VI B		unclear location
Å1632		Møre og Romsdal	Giske	Unknown farm	VI		
T18595	51	Møre og Romsdal	Gjemnes	Blakstad	I B		
T14216	36	Møre og Romsdal	Gjemnes	Furset	I C		
T11380	45	Møre og Romsdal	Gjemnes	Halset	IV D/E		
T18632	54	Møre og Romsdal	Gjemnes	Høgset	IV		
T3294	118	Møre og Romsdal	Halsa	Høgset	I C		
C7467	121	Møre og Romsdal	Halsa	Ringdal	VI A		unclear location
T13531	10	Møre og Romsdal	Halsa	Rød	VI		
B11442	11	Møre og Romsdal	Haram	Ausnes	I B		
Å5267a	172	Møre og Romsdal	Haram	Engeset			
B5688	3	Møre og Romsdal	Haram	Fjørtoft	II B		
B6520	9	Møre og Romsdal	Haram	Flem	VI A		
B7447	171	Møre og Romsdal	Haram	Grytten	I B		
B13364	14	Møre og Romsdal	Haram	Haram	VI		
B8468	181	Møre og Romsdal	Haram	Kalvøen Store	VI B		
B10520	17	Møre og Romsdal	Haram	Kjerstad	I X		
B6530	12	Møre og Romsdal	Haram	Myskja	I X		
B6518	12	Møre og Romsdal	Haram	Myskja	IV D/E		
B10635	7	Møre og Romsdal	Haram	Rogne	I X		
B10516	10	Møre og Romsdal	Haram	Ulla			
B13728	97	Møre og Romsdal	Haram	Vatne	I A		
B10787	41	Møre og Romsdal	Hareid	Hareide	I		
B3527c	77	Møre og Romsdal	Hareid	Piiskog	I C		
B13465		Møre og Romsdal	Hareid	Unknown farm	VI		
B6255b	29	Møre og Romsdal	Herøy	Berge Nedre	VI B	Depot	found with two amber pieces and a flint sickle
B11030	16	Møre og Romsdal	Herøy	Bø Indre	VI A	Depot	uncovered in a bog
B11143	16	Møre og Romsdal	Herøy	Bø Indre	VI A		
B7527	38	Møre og Romsdal	Herøy	Eggesbø	VI B		
Åm1766	38	Møre og Romsdal	Herøy	Eggesbønes	VI A		
B6093	31	Møre og Romsdal	Herøy	Hjelmeset	I B		
B6087	31	Møre og Romsdal	Herøy	Hjelmeset	IV B		
B6629	31	Møre og Romsdal	Herøy	Hjelmeset	V A		
B9790	4	Møre og Romsdal	Herøy	Kvalsund	V		
B7228	79	Møre og Romsdal	Herøy	Leikanger	VI A		
B12153	37	Møre og Romsdal	Herøy	Myklebost	V A/B		
B6337	37	Møre og Romsdal	Herøy	Myklebost			
B9831b	84	Møre og Romsdal	Herøy	Måløy	I X		

B8787a	12	Møre og Romsdal	Herøy	Remøen	IX		
B7873	12	Møre og Romsdal	Herøy	Remøen	VI A		
B11229	59	Møre og Romsdal	Herøy	Sande	VA		
B6501		Møre og Romsdal	Herøy	Vike	IC		
B5500		Møre og Romsdal	Herøy	Unknown farm	VI B		
B7078		Møre og Romsdal	Herøy	Unknown farm	I		
T18966	119	Møre og Romsdal	Kristiansund	Birkestrand	VI A		
T19227	138	Møre og Romsdal	Kristiansund	Bolgen			
T10325	31	Møre og Romsdal	Kristiansund	Dahle			
T15510	113	Møre og Romsdal	Kristiansund	Flatset	VI A		
T15985	117	Møre og Romsdal	Kristiansund	Frei Nedre	IB		
T16781	116	Møre og Romsdal	Kristiansund	Frei Øvre	VA		
T8230		Møre og Romsdal	Midsund	"Midøya"	VI A	Depot?	
T13780	53	Møre og Romsdal	Midsund	Bjørnerem			
T15262	52	Møre og Romsdal	Midsund	Bløfeten	I		
B7405	113	Møre og Romsdal	Midsund	Drynjesund	III A		
B7407	113	Møre og Romsdal	Midsund	Drynjesund	IV C		
B7403	113	Møre og Romsdal	Midsund	Drynjesund	VI B		
B7245	113	Møre og Romsdal	Midsund	Drynjesund	I		
T18408	48	Møre og Romsdal	Midsund	Misund indre	VI A		
T12698	41	Møre og Romsdal	Midsund	Opstad	IX?		
T7933	39	Møre og Romsdal	Midsund	Tautra nordre	IX		
T8568	39	Møre og Romsdal	Midsund	Tautra nordre			
T17650	56	Møre og Romsdal	Midsund	Uglvik	IB		
T8215		Møre og Romsdal	Midsund	Unknown farm	IC		
T9979		Møre og Romsdal	Midsund	Unknown farm	VI		
T9980		Møre og Romsdal	Midsund	Unknown farm			
T5758	120	Møre og Romsdal	Molde	Berg	IB	Depot	2 dagers
T6573	18	Møre og Romsdal	Molde	Draget	IC		
T20225	32	Møre og Romsdal	Molde	Eikrem	I		
T19865	15	Møre og Romsdal	Molde	Gjeitnes			
T6251	128	Møre og Romsdal	Molde	Grebbestad	IX		
T21939	16	Møre og Romsdal	Molde	Hovdenakken			
T17669	19	Møre og Romsdal	Molde	Lillebostad	IB		
T14754	103	Møre og Romsdal	Molde	Sekkenes	VI B		
T18316	103	Møre og Romsdal	Molde	Sekkenes			
T18763	114	Møre og Romsdal	Molde	Sørnesje	IX		
T18317	105	Møre og Romsdal	Molde	Vestad	IB		
T18319	105	Møre og Romsdal	Molde	Vestad med Opsal	III B		
T17524	34	Møre og Romsdal	Molde	Årø indre			

T12370	26	Møre og Romsdal	Neset	Hargoten			
C20221		Møre og Romsdal	Neset	Helle	IX		
T5242	16	Møre og Romsdal	Neset	Ljøstren	IX		
T4391	59	Møre og Romsdal	Neset	Neset	IX		
T19808	35	Møre og Romsdal	Neset	Toven	VB		
B7180	57	Møre og Romsdal	Norddal	Heimre Hjellev	VI B		
T15946	159	Møre og Romsdal	Rauma	Aafarnes	VI A		
T18431	38	Møre og Romsdal	Rauma	Brevik indre	VI A		
T19505	158	Møre og Romsdal	Rauma	Herje ytre			
C24132	117	Møre og Romsdal	Rauma	Korsan	IB		
T2942	156	Møre og Romsdal	Rauma	Langneset	IC		
T4462		Møre og Romsdal	Rauma	Moen	IX		
T16981	175	Møre og Romsdal	Rauma	Rødven	IB		
T15943	162	Møre og Romsdal	Rauma	Sandnes ytre			
T16857	32	Møre og Romsdal	Rindal	Semundset	IA/B		
Åm527		Møre og Romsdal	Sande	Bjørlykke		Depot?	uncovered in a bog, unclear location
B8169	59	Møre og Romsdal	Sande	Bringsinghaug	I?		
Å3838	59	Møre og Romsdal	Sande	Bringsinghaug	VI		
Å4075	59	Møre og Romsdal	Sande	Bringsinghaug			
Å4076	59	Møre og Romsdal	Sande	Bringsinghaug			
Å4077	59	Møre og Romsdal	Sande	Bringsinghaug			
Å4078	59	Møre og Romsdal	Sande	Bringsinghaug			
Å4079	59	Møre og Romsdal	Sande	Bringsinghaug			
B10583	5	Møre og Romsdal	Sande	Hageselle	IB		
B8785	5	Møre og Romsdal	Sande	Hageselle			
B10702	57	Møre og Romsdal	Sande	Hatlebrekke			
Åm2354	59	Møre og Romsdal	Sande	Hauge	IB		
B8469	66	Møre og Romsdal	Sande	Kirkesande	IX		
Å2890	54	Møre og Romsdal	Sande	Kvamme	VI		
B8467	66	Møre og Romsdal	Sande	Kyrkjeseide	IA		
B6937	9	Møre og Romsdal	Sande	Muren	VI A		
B10959	61	Møre og Romsdal	Sande	Ristesund	VI B		
B10725	8	Møre og Romsdal	Sande	Sandanger	IB		
B8867	73	Møre og Romsdal	Sande	Sande Nordre	I		
B7177b	72	Møre og Romsdal	Sande	Sandsbakk	VI A	Depot	4 daggers
B7177a	72	Møre og Romsdal	Sande	Sandsbakk	VI A	Depot	4 daggers
B7177d	72	Møre og Romsdal	Sande	Sandsbakk	VI A	Depot	4 daggers
B7177c	72	Møre og Romsdal	Sande	Sandsbakk	VI A	Depot	4 daggers
B11811	11	Møre og Romsdal	Sande	Saure	VI		

B11000a	3	Møre og Romsdal	Sande	Stokset Nedre		
B6931	67	Møre og Romsdal	Sande	Støle	I D	
B10519	63	Møre og Romsdal	Sande	Vågsøen	VI B	
Åm209	12	Møre og Romsdal	Sande	Ytre Hauge	VI A	two-aisled longhouses nearby
B3269		Møre og Romsdal	Sande	Unknown farm	I A	
T13671a	13	Møre og Romsdal	Sandøy	Røsok	III B	
B8878	13	Møre og Romsdal	Skodje	Valle	I B	
T4630	13	Møre og Romsdal	Smøla	Edøy	I X	
T15086	13	Møre og Romsdal	Smøla	Edøy		
T14054	24	Møre og Romsdal	Smøla	Jøen	V	
T11043	23	Møre og Romsdal	Smøla	Jøstølen	I B	
T19250	14	Møre og Romsdal	Smøla	Kuli	I	
T12562	7	Møre og Romsdal	Smøla	Nelviken	r. 69	
T12563c	7	Møre og Romsdal	Smøla	Nelviken		
C21121		Møre og Romsdal	Smøla	Unknown farm	VI B	
Åm1805	123	Møre og Romsdal	Stordal	Dyrkorn	I B	
Å1805	123	Møre og Romsdal	Stordal	Dyrkorn Øvre	I B	
B9999	132	Møre og Romsdal	Stordal	Midtbostad		
B13714	21	Møre og Romsdal	Stranda	Kjølvaas	V A	
B11332	111	Møre og Romsdal	Sula	Stadsnes	VI B	
B7496	94	Møre og Romsdal	Sula	Vaagnes		
B7496	94	Møre og Romsdal	Sula	Vaagnes	I	
B7087		Møre og Romsdal	Sula	Unknown farm		
T13082	30	Møre og Romsdal	Sunnadal	Almhjell	VI A	
T21066	41	Møre og Romsdal	Sunnadal	Løken	I	
T15595	46	Møre og Romsdal	Sunnadal	Mæle		
T4053		Møre og Romsdal	Sunnadal	Unknown farm	VI B	
T8900	60	Møre og Romsdal	Surnadal	Bergem	I X	
T17840b	119	Møre og Romsdal	Surnadal	Brøske	I A/B	2 flint daggers
T17840a	119	Møre og Romsdal	Surnadal	Brøske	I A/B	2 flint daggers
B13046	8	Møre og Romsdal	Sykkylven	Eidem	VI	
B10	7	Møre og Romsdal	Sykkylven	Grebstad	I B	
B65	7	Møre og Romsdal	Sykkylven	Grebstad	I X?	Depot?
B64	7	Møre og Romsdal	Sykkylven	Grebstad	VI A	Depot?
B7512		Møre og Romsdal	Sykkylven	Storeng	I D	unclear location
T18128	110	Møre og Romsdal	Tingvoll	Aulset	I B	
T17557	110	Møre og Romsdal	Tingvoll	Aulset	VI A	
T18847	139	Møre og Romsdal	Tingvoll	Bogsaspen	I B	
T11527	133	Møre og Romsdal	Tingvoll	Nålsund	I X	

C9877	97	Møre og Romsdal	Tingvoll	Skar	III E	
B10641		Møre og Romsdal	Unknown municipality	Unknown farm	similar to Danske Old-sager II fig. 514	
B11851	3	Møre og Romsdal	Ulstein	Flø Indre	I B	
B11831	3	Møre og Romsdal	Ulstein	Flø Indre	VI B	
B12773	16	Møre og Romsdal	Ulstein	Haddal Yttre		
B3528	27	Møre og Romsdal	Ulstein	Kleiven	VI A	
B11749	74	Møre og Romsdal	Ulstein	Selvåg	VI A	
B8779	24	Møre og Romsdal	Ulstein	Strandebøen		
B7931		Møre og Romsdal	Ulstein	Unknown farm	VI B	
B8470	137	Møre og Romsdal	Vanylven	Arset	VI B	
B9787	100	Møre og Romsdal	Vanylven	Eidså	I D	
B12927	6	Møre og Romsdal	Vanylven	Hundsnes	III	
B12971	94	Møre og Romsdal	Vanylven	Løsetstranden	VI	
B6977	7	Møre og Romsdal	Vanylven	Myklebost Ytre	I D	
T15072	72	Møre og Romsdal	Vestnes	Fiksdal	I	
T18489	38	Møre og Romsdal	Vestnes	Krokset	I A	
T11785	19	Møre og Romsdal	Vestnes	Nærem	VI A	
T16204	14	Møre og Romsdal	Vestnes	Rypdal	I	
T12278	51	Møre og Romsdal	Vestnes	Vestnes	I A	
B154	13	Møre og Romsdal	Volda	Egset	VI A	
B3530	13	Møre og Romsdal	Volda	Egset	VI A	
B9829	18	Møre og Romsdal	Volda	Engeset	VI B	
B2732	132	Møre og Romsdal	Volda	Vassbakke	VI	
B3168		Møre og Romsdal	Volda	Unknown farm	VI A	
B3059	79	Møre og Romsdal	Ørskog	Vaksvik	VI A	
B4573	99	Møre og Romsdal	Ørsta	Sætre	VI A	
B8512	61	Møre og Romsdal	Ørsta	Sørheim	I B	
B3286	96	Møre og Romsdal	Ørsta	Vartdal nordre	VI A	
B9036	200	Møre og Romsdal	Ålesund	Aspen		
B8745	158	Møre og Romsdal	Ålesund	Bjørge	grave	
B8771	17	Møre og Romsdal	Ålesund	Blindheim	VI A	
Åm1133	43	Møre og Romsdal	Ålesund	Borgund	I B	unclear location
Åm1139	43	Møre og Romsdal	Ålesund	Borgund	I X	unclear location
Åm1716	43	Møre og Romsdal	Ålesund	Borgund	VI B	

B10522d		Møre og Romsdal	Ålesund	Emblemsvaag, Vegsund, Svinøen, Kvasnes	
B13479	56	Møre og Romsdal	Ålesund	Hanken	
B11593	118	Møre og Romsdal	Ålesund	Heissen	
B9828	152	Møre og Romsdal	Ålesund	Kvalstein	V A
B3259	1	Møre og Romsdal	Ålesund	Magerholm	IV B
B8756	146	Møre og Romsdal	Ålesund	Nes	
B12345	134	Møre og Romsdal	Ålesund	Nørve Lille	
Å2690	16	Møre og Romsdal	Ålesund	Rabben	I
B8475	42	Møre og Romsdal	Ålesund	Skuggen	
B11335	22	Møre og Romsdal	Ålesund	Spjelkaviknes	III E
B8881	162	Møre og Romsdal	Ålesund	Stokkereiten	I B
B13512		Møre og Romsdal	Ålesund	Unknown farm	II B
B9337 (incorrect no.?)		Møre og Romsdal	Unknown municipality	Unknown farm	I B
B9559 (incorrect no.?)		Møre og Romsdal	Unknown municipality	Unknown farm	I B
B9638 (incorrect no.?)		Møre og Romsdal	Unknown municipality	Unknown farm	I B
B9740 (incorrect no.?)		Møre og Romsdal	Unknown municipality	Unknown farm	I B
B9957 (incorrect no.?)		Møre og Romsdal	Unknown municipality	Unknown farm	I B
Åm2355		Møre og Romsdal	Unknown municipality	Unknown farm	I B
Åm1163		Møre og Romsdal	Unknown municipality	Unknown farm	I C
B9958 (incorrect no.?)		Møre og Romsdal	Unknown municipality	Unknown farm	I D
Åm2690		Møre og Romsdal	Unknown municipality	Unknown farm	I X
B9267 (incorrect no.?)		Møre og Romsdal	Unknown municipality	Unknown farm	I X
B9555 (incorrect no.?)		Møre og Romsdal	Unknown municipality	Unknown farm	I X
B9568 (incorrect no.?)		Møre og Romsdal	Unknown municipality	Unknown farm	I X
B9756 (incorrect no.?)		Møre og Romsdal	Unknown municipality	Unknown farm	I X
B9945 (incorrect no.?)		Møre og Romsdal	Unknown municipality	Unknown farm	I X

B10001 (incorrect no.?)		Møre og Romsdal	Unknown municipality	Unknown farm	IX	
Åm 5		Møre og Romsdal	Unknown municipality	Unknown farm	II B	
B9416 (incor- rect no.?)		Møre og Romsdal	Unknown municipality	Unknown farm	III A	
B9732 (incor- rect no.?)		Møre og Romsdal	Unknown municipality	Unknown farm	III A	
Åm2356		Møre og Romsdal	Unknown municipality	Unknown farm	III E	
Åm5267		Møre og Romsdal	Unknown municipality	Unknown farm	III E	
B9132 (incor- rect no.?)		Møre og Romsdal	Unknown municipality	Unknown farm	III E	
Åm1410		Møre og Romsdal	Unknown municipality	Unknown farm	VI A	
B610 (incor- rect no.?)		Møre og Romsdal	Unknown municipality	Unknown farm	VI A	
B8967 (incor- rect no.?)		Møre og Romsdal	Unknown municipality	Unknown farm	VI A	
B9636 (incor- rect no.?)		Møre og Romsdal	Unknown municipality	Unknown farm	VI A	
B9940 (incor- rect no.?)		Møre og Romsdal	Unknown municipality	Unknown farm	VI A	
B10340		Møre og Romsdal	Unknown municipality	Unknown farm	VI A	unclear location (Sun- nmøre)
Åm3838		Møre og Romsdal	Unknown municipality	Unknown farm	VI B	
Åm7180		Møre og Romsdal	Unknown municipality	Unknown farm	VI B	
Åm UN		Møre og Romsdal	Unknown municipality	Unknown farm	VI B	
B9139 (incor- rect no.?)		Møre og Romsdal	Unknown municipality	Unknown farm	VI B	
B9348 (incor- rect no.?)		Møre og Romsdal	Unknown municipality	Unknown farm	VI B	
B9404 (incor- rect no.?)		Møre og Romsdal	Unknown municipality	Unknown farm	VI B	
B9417 (incor- rect no.?)		Møre og Romsdal	Unknown municipality	Unknown farm	VI B	
T16404	11	Trøndelag	Grong	Føinem	I B	
T1370	28	Trøndelag	Grong	Tømmerås	I C	
T7821		Trøndelag	Inderøy	Krokshus	V A	

T1990	164	Trøndelag	Inderøy	Røiskje søndre	VI A		
T1944	3	Trøndelag	Inderøy	Sakshaug vestre	I B		
T13648		Trøndelag	Leksvik	Bremeraunet	V A		
T20604		Trøndelag	Leksvik	Roten	III		
T12322	115	Trøndelag	Leksvik	Vanvik ytre	I A/B		
T19305		Trøndelag	Leksvik	Vanvik østre			
T5295	307	Trøndelag	Levanger	Heieråsen	I C		
T13756	96	Trøndelag	Levanger	Hotran	I B		
T3035	42	Trøndelag	Levanger	Lein	I B		
T18958	201	Trøndelag	Levanger	Mossing øvre	VI A		
T23185		Trøndelag	Levanger	Veske	II?		
T17352	264	Trøndelag	Levanger	Østborg	VI A		
T2838	148	Trøndelag	Namdalseid	Bjørgan nordre	VI A		
T14956	134	Trøndelag	Namdalseid	Mork	I B		
T20848		Trøndelag	Namdalseid	Sund	III		
T14549		Trøndelag	Namsos	Bjørnum	I		
T21250		Trøndelag	Namsos	Hovika	I		
T5132	45	Trøndelag	Namsos	Skorstad store	I X		
T12994		Trøndelag	Namsos	Strømmen	VI		
T15639b	40	Trøndelag	Nærøy	Finnestranden	III B		
T15639		Trøndelag	Nærøy	Finnestranden	III?		
T20006		Trøndelag	Nærøy	Finnestranden			
T19154	93	Trøndelag	Nærøy	Kiil	VI A		
T10900	62	Trøndelag	Nærøy	Klovereid	I A		
T17511	32	Trøndelag	Nærøy	Steine	VI A	Depot?	uncovered in a bog
T20038		Trøndelag	Nærøy	Varøen (VARØY)			
T17132	68	Trøndelag	Røyrvik	Møkkelviken	I A		
T9181	14	Trøndelag	Snåsa	Sem	III E		
T16626	357	Trøndelag	Steinkjer	Aunan vestre	I B		
T19053	342	Trøndelag	Steinkjer	Fornes	I B		
T16636	207	Trøndelag	Steinkjer	Klefstad	I B		
T18061	195	Trøndelag	Steinkjer	Rein med Helge og By	III B		
T2530	102	Trøndelag	Steinkjer	Ryan østre	VI A		
T12352		Trøndelag	Steinkjer	Vekre nedre			
T15600	8	Trøndelag	Steinskjer	Kvitvang	I A/B		
C458		Trøndelag	Stjørdal	Auran	V A		
T16203		Trøndelag	Stjørdal	Bolkan	IV?		
T11382		Trøndelag	Stjørdal	Bremset	VI		
T14480	65	Trøndelag	Stjørdal	Drægseth vestre	I B		

C20144	94	Trøndelag	Verdal	Eklo søndre	I C		
T17662	22	Trøndelag	Verran	Malmmarkaunet	VI A		
T1471	64	Trøndelag	Verran	Stavrem	VI A		
T6077	27	Trøndelag	Vik	Flatanger	V B		
T16038		Trøndelag	Vikna	Kvaløen	I		
T5428	73	Trøndelag	Vikna	Lillesulen	VI A		
T14746	10	Trøndelag	Agdenes	Fremstad	I A/B		
T5063		Trøndelag	Agdenes	Fremstad	I X		
T14683	10	Trøndelag	Agdenes	Fremstad	VI A		
T1915	9	Trøndelag	Agdenes	Hegg	I B		
T22282	88	Trøndelag	Agdenes	Indergård	II		
T20159	24	Trøndelag	Agdenes	Løvnes	I		
T4382	86	Trøndelag	Agdenes	Tennel øvre	V A		
T13120	81	Trøndelag	Bjugn	Jøssund			
T18986	15	Trøndelag	Bjugn	Karlestrand	VI A		
T2229	71	Trøndelag	Bjugn	Lysøen	VI A		
T19260	72	Trøndelag	Bjugn	Lysøsundet	VI A		
T19211	25	Trøndelag	Bjugn	Sæter	V A		
T14986	25	Trøndelag	Bjugn	Sæter			
T2028		Trøndelag	Bjugn	Unknown farm	V A/B		
T10514	14	Trøndelag	Frøya	Espnes	VI A		
T13569	46	Trøndelag	Hemne	Helland	I B		
T19479	100	Trøndelag	Hemne	Hollen	I B		
T12738	35	Trøndelag	Hemne	Stamnes	I B		
T18271b	43	Trøndelag	Hemne	Taftøya	VI A		
T9790	60	Trøndelag	Hitra	Andersskog			
T19995		Trøndelag	Hitra	Balsnes			
T11792a	8	Trøndelag	Hitra	Fauskland	I X	Grave?	Bell Beaker grave with wrist-guard
T14742	2	Trøndelag	Hitra	Gløstad	I		
T9052	28	Trøndelag	Hitra	Hestnes	I B		
T20217		Trøndelag	Hitra	Nordbotn			
T14215	35	Trøndelag	Hitra	Tømmervik	I B		
T24078		Trøndelag	Hitra	Unknown farm	I		
T22850		Trøndelag	Hitra	Unknown farm			
T17564	43	Trøndelag	Holtålen	Graftaas	I B		
T16649	113	Trøndelag	Meldal	Jerpstad	I B		
T15252	115	Trøndelag	Meldal	Å	I C		
T15579	281	Trøndelag	Midtre Gauldal	Nordløyken	VI A		
T1	45	Trøndelag	Midtre Gauldal	Støren prestegård	III E		

T12705		Trøndelag	Midtre Gauldal	Sundlien	VI	
T18998	328	Trøndelag	Oppdal	Gregosen eller Vognildslettet	I B	
T14919	154	Trøndelag	Oppdal	Storli	I	
T21207	188	Trøndelag	Orkdal	Fossum	II	
T21253	6	Trøndelag	Orkdal	Rømme nedre	III	
T17095	2	Trøndelag	Osen	Angen		
T13185	20	Trøndelag	Osen	Osen	V A/B	
T959	16	Trøndelag	Osen	Ramsøen	VI A	
T13161	14	Trøndelag	Osen	Strand		made of slate
T17130	76	Trøndelag	Rennebu	Bjørkås	I X	
T20850	119	Trøndelag	Rennebu	Gunnes	II	
T21497	85	Trøndelag	Rennebu	Skamfer	I	
T1769	31	Trøndelag	Rennebu	Stavnan	VI A	
T3395	121	Trøndelag	Rissa	Baustad	I B	
T15679		Trøndelag	Rissa	Dyrendal	I	
T12482	66	Trøndelag	Rissa	Flyten	I B	
T13490	142	Trøndelag	Rissa	Frengen	I A/B	
T14652	16	Trøndelag	Rissa	Kvidal	III B	
T11334	10	Trøndelag	Rissa	Lein	III E	
T19845		Trøndelag	Rissa	Nebbe	III/IV	
T19892		Trøndelag	Rissa	Reins Kloster	I	
T21072		Trøndelag	Rissa	Reins Kloster	VI	
T11409	160	Trøndelag	Rissa	Søraunet	V B	
T8000	1	Trøndelag	Rissa	Vikan	IV D/E	
T448	8	Trøndelag	Rissa	Vårum	I B	
T11399		Trøndelag	Rissa	Unknown farm	I C	unknown location
T19245	66	Trøndelag	Roan	Berfjord	I A/B	
T18545a	65	Trøndelag	Roan	Bjørnør prestegård	I B	
T18084	64	Trøndelag	Roan	Utro	I A	
T14331		Trøndelag	Roan	Unknown farm	I B	
T4942		Trøndelag	Røros	Unknown farm	I D	
T19723a		Trøndelag	Røros	Unknown farm	I	made of quartz
T13988	143	Trøndelag	Selbu	Slindan Østre	I X	
T18279		Trøndelag	Selbu	Unknown	I A/B	
T15161a	51	Trøndelag	Skaun	Bakkan	VI A	
T4392	2	Trøndelag	Skaun	Hammer Nordre	I A/B	
T13343	155	Trøndelag	Skaun	Nerrian	I A	
T3003	13	Trøndelag	Snillfjord	Bustlia	VI A	
T7103	10	Trøndelag	Snillfjord	Lian		

T17567	33	Trøndelag	Snillfjord	Seternes	I B		
T9681	3	Trøndelag	Snillfjord	Sunnan	I D		
T7400	32	Trøndelag	Snillfjord	Terningen vestre			
T17843	96	Trøndelag	Snillfjord	Venna			
T10672		Trøndelag	Snillfjord	Unknown farm	I B		
T18768		Trøndelag	Trondheim	"Port Arthur"	VI A		
T13324		Trøndelag	Trondheim	Berg Knutstuen			
T288	96	Trøndelag	Trondheim	Dalshaugen	I X		
T15913		Trøndelag	Trondheim	Grostad			
T8227		Trøndelag	Trondheim	Kolstadmyren next to Kolstadhaugen			
T8228		Trøndelag	Trondheim	Kolstadmyren next to Kolstadhaugen			
T11947	414	Trøndelag	Trondheim	Lade	VI A		
T12160		Trøndelag	Trondheim	Unknown farm			
T19745		Trøndelag	Trondheim	Unknown farm	III		
T13143(3)	82	Trøndelag	Ørland	Austråt	I B	Depot	3 daggers
T13143(1)		Trøndelag	Ørland	Austråt	I B	Depot	3 daggers
T13143(2)		Trøndelag	Ørland	Austråt	I B	Depot	3 daggers
T14333	60	Trøndelag	Ørland	Storfosen	VI A		
T14396	60	Trøndelag	Ørland	Storfosen	I		
T14964	61	Trøndelag	Åfjord	Eid	I B		
T9032	103	Trøndelag	Åfjord	Løvik	I B		
T15904	98	Trøndelag	Åfjord	Nunfjord	V		
T15791	63	Trøndelag	Åfjord	Raanes	V?		
T8010	60	Trøndelag	Åfjord	Strand	IV E		
T10982	60	Trøndelag	Åfjord	Strand	VI A		
T17966	60	Trøndelag	Åfjord	Strand	VI?		
T19854	87	Trøndelag	Åfjord	Sundet	IV B?		
T10707	2	Trøndelag	Åfjord	Tørhogg	I A/B		
T11585	36	Trøndelag	Åfjord	Vasstrand	I		
T17816		Trøndelag	Ålen	Hessjøen	I D		
T20139		Nordland	Bindal	Hall	IV B		
T18557	101	Nordland	Bindal	Harangen	I A		
T15463	81	Nordland	Brønnøy	Eide	I B		
T21256		Nordland	Brønnøy	Eide	I		
T12528	155	Nordland	Brønnøy	Flatmo	I A		
Ts958		Nordland	Brønnøy	Horn	I X		
T13154	113	Nordland	Brønnøy	Horn store	I A/B		
Ts3885	15	Nordland	Flakstad	Sund	I B		

T17961	38	Nordland	Grane	Laksfors øvre	I D	
Ts4730		Nordland	Hadsel	Gullstad	V?	
T19421a	49	Nordland	Hattfjelldal	Grubben	I B	
T19421		Nordland	Hattfjelldal	Gruben	I	
Ts7993		Nordland	Meløy	Sør-Fore øvre	VI B	
T16342	23	Nordland	Nesna	Halland	VI A	
T10567	150	Nordland	Rana	Straumen	I A	
B5313	131	Nordland	Rana	Ytteren	VI A	
Ts4081	63	Nordland	Rødøy	Høyvåg	I A	
Ts10582		Nordland	Saltdal	Hals	IV	
C15103	15	Nordland	Sortland	Sortland	V A	
T15251	37	Nordland	Stamnes	Alstahaug	I A	
Ts3434		Nordland	Steigen	Bø Nedre		
Ts723		Nordland	Steigen	Røtnes	I B	
Ts4267	91	Nordland	Steigen	Skagstad	I C	
T15528	36	Nordland	Sømna	Våg	VI A	
T18450	40	Nordland	Sømna	Stein	VI A	
T14913	14	Nordland	Vefsn	Vikdalen	I C	Grave
T18331	14	Nordland	Vega	Kjul	I C	
T13500		Nordland	Vevelstad	Høyvik		
B13440		Unknown county	Unknown municipality	Unknown farm	VI	

Data Set 4

Simple Shaft-Hole Axes

Museum number	Cadastral number	County	Municipality	Farmstead
S2874		Vest-Agder	Audnedal	Øidne ytre
C25374	34	Vest-Agder	Farsund	Brenkne
C21123	27	Vest-Agder	Farsund	Dyngvold
C22142	27	Vest-Agder	Farsund	Dyngvold
C26692a	27	Vest-Agder	Farsund	Dyngvold
C32177	58	Vest-Agder	Farsund	Frøisti
C6425	76	Vest-Agder	Farsund	Halland
C21448	16	Vest-Agder	Farsund	Hananger
C20087	52	Vest-Agder	Farsund	Heskestad
C22717	2	Vest-Agder	Farsund	Huseby
C22258	13	Vest-Agder	Farsund	Kjørrefjord
C26148b	13	Vest-Agder	Farsund	Kjørrefjord
C22287	43	Vest-Agder	Farsund	Kylleberg
C32074	39	Vest-Agder	Farsund	Langaaker
C22423	65	Vest-Agder	Farsund	Listeid
C26432	99	Vest-Agder	Farsund	Maberg
C31804	32	Vest-Agder	Farsund	Nordhassel
C21959	62	Vest-Agder	Farsund	Skagen
C25617	86	Vest-Agder	Farsund	Skeibrok
C21854	25	Vest-Agder	Farsund	Skeime
C25971	25	Vest-Agder	Farsund	Skeime
C22276	26	Vest-Agder	Farsund	Skeime
C20269		Vest-Agder	Farsund	Skeime
C22275a	17	Vest-Agder	Farsund	Steinsvoll
C22831	108	Vest-Agder	Farsund	Sutteviken
C19678		Vest-Agder	Farsund	Unknown farm
C21915		Vest-Agder	Farsund	Unknown farm
C24764		Vest-Agder	Farsund	Unknown farm
C27606		Vest-Agder	Farsund	Unknown farm
C3432	103	Vest-Agder	Farsund	Vanse prestegård
C26429	35	Vest-Agder	Farsund	Vatne vestre
C6625	32	Vest-Agder	Flekkefjord	Abelsnes
C25259	12	Vest-Agder	Flekkefjord	Festevold
C25260	12	Vest-Agder	Flekkefjord	Festevold
C27501	15	Vest-Agder	Flekkefjord	Kåde
C7224	59	Vest-Agder	Flekkefjord	Midbø
C27832	6	Vest-Agder	Flekkefjord	Ulland øvre
C34637		Vest-Agder	Kristiansand	Føreid

C23965	4	Vest-Agder	Kristiansand	Kjære
C27461		Vest-Agder	Kristiansand	Mosby
C23967	82	Vest-Agder	Kristiansand	Dotefet
C35715	151	Vest-Agder	Kristiansand	Unknown farm
C28706	104	Vest-Agder	Kvinesdal	Ejestrøm
C24033	163	Vest-Agder	Kvinesdal	Hamre med Skår
C20816		Vest-Agder	Kvinesdal	Unknown farm
C21727	38	Vest-Agder	Lindesnes	Toreland
C30563		Vest-Agder	Lindesnes	Unknown farm
C32468	53	Vest-Agder	Lyngdal	Bordviken indre
C25924		Vest-Agder	Lyngdal	Jaasund
C30001	24	Vest-Agder	Lyngdal	Kåveland
C24999		Vest-Agder	Mandal	Hageland
C30560		Vest-Agder	Mandal	Holmegård
C23678	47	Vest-Agder	Mandal	Sandnes
C21385a	18	Vest-Agder	Mandal	Skogsø
C25463		Vest-Agder	Mandal	Sodeland
C28310	55	Vest-Agder	Marnardal	Bjørnestøl
C22653		Vest-Agder	Marnardal	Hessaa
C21802	77	Vest-Agder	Songdalen	Birkenes
S2378	24	Vest-Agder	Songdalen	Finsland
C29707	104	Vest-Agder	Songdalen	Hortemo
C5491	50	Vest-Agder	Søgne	Try
C20347		Vest-Agder	Unknown municipality	Unknown farm
C21088		Vest-Agder	Unknown municipality	Unknown farm
C25253		Vest-Agder	Unknown municipality	Unknown farm
C35716		Vest-Agder	Unknown municipality	Unknown farm
S7868	76	Rogaland	Bjerkreim	Værsland
S6665		Rogaland	Eigersund	Eide, Husabø
S6587	52	Rogaland	Eigersund	Eige Store
S2541	60	Rogaland	Eigersund	Hellvik
S2412	8	Rogaland	Eigersund	Hovland
S2413	8	Rogaland	Eigersund	Hovland
S9466	8	Rogaland	Eigersund	Hovland
S1890	12	Rogaland	Eigersund	Husabø
S7656	12	Rogaland	Eigersund	Husabø
S7439	2	Rogaland	Eigersund	Midbrød
S6140	21	Rogaland	Eigersund	Svånes
S11	1	Rogaland	Eigersund	Ystebrød
S4702	13	Rogaland	Eigersund	Årstad

S4713	13	Rogaland	Eigersund	Årstad
S4875	13	Rogaland	Finnøy	Flesjø
S2886	41	Rogaland	Finnøy	Garå
S6683	41	Rogaland	Finnøy	Garå
S8810	42	Rogaland	Finnøy	Meling
S1242		Rogaland	Finnøy	Norheim
S2581		Rogaland	Finnøy	Norheim
S10554	30	Rogaland	Finnøy	Opsal
S1564	70	Rogaland	Finnøy	Talgje
S10164	57	Rogaland	Finnøy	Vestre Bjerga
S8266	41	Rogaland	Forsand	Forsand
S3818	4	Rogaland	Forsand	Meling
S2432		Rogaland	Gjesdal	Unknown farm
S2675	45	Rogaland	Hjelmeland	Laugaland
S9791	71	Rogaland	Hjelmeland	Viga
S3805	23	Rogaland	Hå	Bjorland
S2868	43	Rogaland	Hå	Brattlend
S2608	101	Rogaland	Hå	Bru
S4230	26	Rogaland	Hå	Bø
S6275	26	Rogaland	Hå	Bø
S9186	26	Rogaland	Hå	Bø
S8554	29	Rogaland	Hå	Gausland
S5890	14	Rogaland	Hå	Grødaland
S2934	28	Rogaland	Hå	Gudmestad
S1944	78	Rogaland	Hå	Haugland
S12446	55	Rogaland	Hå	Husvegg
S2903	5	Rogaland	Hå	Høyland
S4356	5	Rogaland	Hå	Høyland
S9395	5	Rogaland	Hå	Høyland
S9398	5	Rogaland	Hå	Høyland
S3589	64	Rogaland	Hå	Håland
S4235	19	Rogaland	Hå	Kvia
S3578	44	Rogaland	Hå	Lerbrekk
S7612	44	Rogaland	Hå	Lerbrekk
S4359	8	Rogaland	Hå	Njærheim
S8229	30	Rogaland	Hå	Njølstad
S4362	22	Rogaland	Hå	Nærbø
S5755	57	Rogaland	Hå	Odland
S6343	35	Rogaland	Hå	Oppstad
S5689	54	Rogaland	Hå	Reistad

S8539	54	Rogaland	Hå	Reistad
S3347	1	Rogaland	Hå	Rimestad
S3212	70	Rogaland	Hå	Stavnheim
S5631	70	Rogaland	Hå	Stavnheim
S9917	24	Rogaland	Hå	Torland
S2215	51	Rogaland	Hå	Ualand
C20132		Rogaland	Hå	Unknown farm
S2902		Rogaland	Hå	Unknown farm
S9378		Rogaland	Hå	Unknown farm
S6519	84	Rogaland	Hå	Vatnamo
S10043n	69	Rogaland	Hå	Årsland
S6670	71	Rogaland	Karmøy	Brekke
S8892		Rogaland	Karmøy	Håvik
S7491	141	Rogaland	Karmøy	Litlasund
S9237	136	Rogaland	Karmøy	Skjølingstad
S7484	142	Rogaland	Karmøy	Storasund
S8151	89	Rogaland	Karmøy	Søre Våge
S5367		Rogaland	Karmøy	Unknown farm
S8640	84	Rogaland	Karmøy	Våge
S425	14	Rogaland	Klepp	Anda
S8	14	Rogaland	Klepp	Anda
S4054	3	Rogaland	Klepp	Gruda
S4950i	3	Rogaland	Klepp	Gruda
S6105	3	Rogaland	Klepp	Gruda
S12	11	Rogaland	Klepp	Hattaland
S3391	19	Rogaland	Klepp	Hauge
S3958	19	Rogaland	Klepp	Hauge
S7105	19	Rogaland	Klepp	Hauge
S8758	46	Rogaland	Klepp	Hole
S5912	2	Rogaland	Klepp	Håland
S4583	1	Rogaland	Klepp	Kleppe
C2626	15	Rogaland	Klepp	Laland
S2561	21	Rogaland	Klepp	Nord-Braut
S3265	21	Rogaland	Klepp	Nord-Braut
S4075		Rogaland	Klepp	Nord-Braut, Sør-Braut
S10055	51	Rogaland	Klepp	Sele
S9288	50	Rogaland	Klepp	Skas
S2560	6	Rogaland	Klepp	Stangaland
S7887	6	Rogaland	Klepp	Stangaland
S3046	33	Rogaland	Klepp	Store Salte

S5858	16	Rogaland	Klepp	Særheim
S2565	18	Rogaland	Klepp	Tjøtta
S429	18	Rogaland	Klepp	Tjøtta
S2737	17	Rogaland	Klepp	Tu
S3644		Rogaland	Klepp	Horpestad
S1288		Rogaland	Kvitsøy	Unknown farm
S3485	20	Rogaland	Lund	Hamre
C5579	24	Rogaland	Lund	Haukland
S10111g	51	Rogaland	Randaberg	Randaberg
S3911	58	Rogaland	Randaberg	Raustein
S3833	52	Rogaland	Randaberg	Tunge
S8769		Rogaland	Randaberg	Unknown farm
S3933		Rogaland	Randaberg	Vestre Goa, Austre Goa
S7609	56	Rogaland	Randaberg	Vistvik
S6540	36	Rogaland	Rennesøy	Askje
S7631	26	Rogaland	Rennesøy	Bjerga
S9497		Rogaland	Rennesøy	Bru
S2738	48	Rogaland	Rennesøy	Dysjaland
S10391e	13	Rogaland	Rennesøy	Ertenstein
S7831	3	Rogaland	Rennesøy	Galta
S7012	16	Rogaland	Rennesøy	Hauskje
S7082	50	Rogaland	Rennesøy	Hodnafjell
S8876	50	Rogaland	Rennesøy	Hodnafjell
S6999	17	Rogaland	Rennesøy	Hävastein
S7013	17	Rogaland	Rennesøy	Hävastein
S7369	17	Rogaland	Rennesøy	Hävastein
S10384a	21	Rogaland	Rennesøy	Nordbø
S9494a	45	Rogaland	Rennesøy	Sokn
S9198	12	Rogaland	Rennesøy	Sørbø
S12157	54	Rogaland	Rennesøy	Utstein Kloster
S6988	54	Rogaland	Rennesøy	Utstein Kloster
S7921	54	Rogaland	Rennesøy	Utstein Kloster
S8448	54	Rogaland	Rennesøy	Utstein Kloster
S4591	49	Rogaland	Rennesøy	Voll
S7043	49	Rogaland	Rennesøy	Voll
S7227	10	Rogaland	Sandnes	Foss-Vatne
S2923	4	Rogaland	Sandnes	Lussi
S2428	57	Rogaland	Sandnes	Malmeim
S2970	57	Rogaland	Sandnes	Malmeim
S9030	111	Rogaland	Sandnes	Sentrum

S7199	40	Rogaland	Sandnes	Skeiane
S7135	52	Rogaland	Sandnes	Skjæveland
S4537	67	Rogaland	Sandnes	Stokka
S12571	45	Rogaland	Sandnes	Sørbø
S7846	96	Rogaland	Sandnes	Uskjå
S3451	37	Rogaland	Sandnes	Vatne
S1514		Rogaland	Sauda	Unknown farm
S8400	32	Rogaland	Sauda	Åbø
S7566	56	Rogaland	Sokndal	Bø
S7690a	56	Rogaland	Sokndal	Bø
S8682	57	Rogaland	Sokndal	Frøyland
S7557	67	Rogaland	Sokndal	Litle-Rosslund
S6025		Rogaland	Sokndal	Øvre Myssa
S7562	47	Rogaland	Sokndal	Årstad
S4889	25	Rogaland	Sola	Byberg
S3187	27	Rogaland	Sola	Dysjaland
S7441	27	Rogaland	Sola	Dysjaland
S3246	9	Rogaland	Sola	Hogstad
S2507	34	Rogaland	Sola	Joa
S7989	1	Rogaland	Sola	Jåsund
S7476	7	Rogaland	Sola	Risa
S2488	35	Rogaland	Sola	Røyneberg
S8898	32	Rogaland	Sola	Skadberg
S11229	14	Rogaland	Sola	Sola
S3590	28	Rogaland	Sola	Tjelta
S12542	10	Rogaland	Sola	Tjora
S8897	10	Rogaland	Sola	Tjora
S9170a	10	Rogaland	Sola	Tjora
S7134		Rogaland	Sola	Unknown farm
S5934		Rogaland	Sola	Vestre Stangaland, Austre Stangaland
S7958	22	Rogaland	Sola	Vigdel
S4047	20	Rogaland	Sola	Ølberg
S6319	58	Rogaland	Stavanger	Eiganes
S6964	58	Rogaland	Stavanger	Eiganes
S4160	17	Rogaland	Stavanger	Hinna
S4778	17	Rogaland	Stavanger	Hinna
S7593	6	Rogaland	Stavanger	Husabø
S8947	16	Rogaland	Stavanger	Jåttå
S4095	4	Rogaland	Stavanger	Lunde

S8493		Rogaland	Stavanger	Lunde Nordre, Lunde Søre
S4226	38	Rogaland	Stavanger	Madla
S7077	38	Rogaland	Stavanger	Madla
S2987	3	Rogaland	Stavanger	Meling
S11647p	5	Rogaland	Stavanger	Skeie
S9063	5	Rogaland	Stavanger	Skeie
S11932		Rogaland	Stavanger	Søre Sunde, Revheim
S9		Rogaland	Stavanger	Tasta Nedre, Kampen
S2043		Rogaland	Stavanger	Tasta Nedre, Tasta Øvre
S9697	26	Rogaland	Stavanger	Tjensvoll Nedre
S6919	24	Rogaland	Stavanger	Ullandhaug
S10	62	Rogaland	Strand	Idsal
S6365	63	Rogaland	Strand	Idse
S6528	49	Rogaland	Strand	Jørpeland
S3397	20	Rogaland	Strand	Meltveit
S3553	176	Rogaland	Suldal	Finnvik
S4918h	59	Rogaland	Suldal	Gauttun
S8636	112	Rogaland	Suldal	Hebnes
S4396	99	Rogaland	Suldal	Him
S5820	137	Rogaland	Suldal	Jelsa
S9368	146	Rogaland	Suldal	Landsnes
S4825		Rogaland	Suldal	Unknown farm
S8489	1	Rogaland	Time	Bryne
S3298		Rogaland	Time	Haugland Øvre, Haugland Nedre
S8971	19	Rogaland	Time	Norheim
S1298	3	Rogaland	Time	Re
S6297	3	Rogaland	Time	Re
S7785	13	Rogaland	Time	Store Oma
S6036	43	Rogaland	Time	Sæland
S1036		Rogaland	Time	Søra Kalberg, Nord Kalberg
S2021	31	Rogaland	Time	Åsland
S8384	106	Rogaland	Tysvær	Kringeland
S14		Rogaland	Unknown municipality	Unknown farm
S3070		Rogaland	Unknown municipality	Unknown farm
S7249		Rogaland	Unknown municipality	Unknown farm
S8689		Rogaland	Unknown municipality	Unknown farm
S8748		Rogaland	Unknown municipality	Unknown farm
S8832		Rogaland	Unknown municipality	Unknown farm
S4894	31	Rogaland	Utsira	Kvalvik
S10251	120	Rogaland	Vindafjord	Alvseike

S6279	68	Rogaland	Vindafjord	Holte
S4027	111	Rogaland	Vindafjord	Kårhus
S7538	12	Rogaland	Vindafjord	Vestbø
B8412	63	Hordaland	Austevoll	Blænes
B14332	76	Hordaland	Bergen	Almeland
B8648	302	Hordaland	Bergen	Arna Ytre
B8013	161	Hordaland	Bergen	Landås
B12076	286	Hordaland	Bergen	Seim
B12194	35	Hordaland	Bergen	Søreido
B8931	55	Hordaland	Bømlo	Voll
S1891	102	Hordaland	Etne	Rullestad
B11990	48	Hordaland	Fitjar	Hjelmen
B12320	61	Hordaland	Fitjar	Vespestad
B11651	196	Hordaland	Kvinnherad	Tofte Nedre
B11655	57	Hordaland	Lindås	Lygra Ytre
B11648	23	Hordaland	Radøy	Marøyni
B8900	24	Hordaland	Sund	Toft Søndre
B12212	9	Hordaland	Sveio	Valo Øvre
C20709		Hordaland	Unknown municipality	Ukjent gård
B8077	190	Hordaland	Voss	Li Nedre
B14323	282	Hordaland	Voss	Sundve Ytre
B14371	45	Sogn og Fjordane	Askvoll	Gjerdvik
B7978a	10	Sogn og Fjordane	Balestrand	Bale
B12765	58	Sogn og Fjordane	Bremanger	Svora
B7921	121	Sogn og Fjordane	Eid	Reksnes Ytre
B12994	85	Sogn og Fjordane	Flora	Seljeset
B13905	24	Sogn og Fjordane	Leikanger	Njøs
B8455	8	Sogn og Fjordane	Luster	Ytri
B8275		Sogn og Fjordane	Lærdal	Husum Store
B12683	46	Sogn og Fjordane	Selje	Hovdevik
B8274	14	Sogn og Fjordane	Sogndal	Åbyrge
B14186	9	Sogn og Fjordane	Årdal	Skrivarhelleren
T16660	99	Møre og Romsdal	Aure	Aresvik
T13171		Møre og Romsdal	Aure	Hagen
T17348	80	Møre og Romsdal	Aure	Haltbakk
T16634		Møre og Romsdal	Aure	Jørgenvåg
T20721	64	Møre og Romsdal	Aure	Ramsvik
T20251b		Møre og Romsdal	Aure	Solskjel
T16831	28	Møre og Romsdal	Aure	Torset søndre
T16194	70	Møre og Romsdal	Averøy	Hol

T14370		Møre og Romsdal	Fræna	Farstad
T20919	62	Møre og Romsdal	Fræna	Lindset indre
T16593		Møre og Romsdal	Gjemnes	Lilleviken
T18100	117	Møre og Romsdal	Halsa	Fjærlien
T15040	36	Møre og Romsdal	Halsa	Vågland ytre
B13585	180	Møre og Romsdal	Haram	Bjørnøen
Å1461	180	Møre og Romsdal	Haram	Bjørnøen
B16923	31	Møre og Romsdal	Herøy	Hjelmeset
T20816		Møre og Romsdal	Kristiansund	Birkestrand
T16522		Møre og Romsdal	Kristiansund	Bolgen
T16962		Møre og Romsdal	Kristiansund	Flatset
T13879b	53	Møre og Romsdal	Midsund	Bjørnerem
T14232	53	Møre og Romsdal	Midsund	Bjørnerem
T23382	43	Møre og Romsdal	Midsund	Skotgården
T16453	39	Møre og Romsdal	Midsund	Tautra nordre
T18589	10	Møre og Romsdal	Molde	Brokstad Nedre
T13649	9	Møre og Romsdal	Molde	Brokstad Øvre
T19149	38	Møre og Romsdal	Neset	Næverlien
T13773		Møre og Romsdal	Neset	STEINSVOLL
T18989a		Møre og Romsdal	Rauma	Mittet indre
B8515	54	Møre og Romsdal	Sande	Kvamme
B8483	63	Møre og Romsdal	Sande	Vågsøen
T17778	65	Møre og Romsdal	Smøla	Reiråen
B7751		Møre og Romsdal	Stranda	Unknown farm
T13431		Møre og Romsdal	Sunnadal	Gjersvold
T17526	21	Møre og Romsdal	Sunnadal	Ottem
T14174		Møre og Romsdal	Sunnadal	Unknown farm
T19213	25	Møre og Romsdal	Surnadal	Mauset
T26789	52	Møre og Romsdal	Surnadal	Skralthaugen
T16192		Møre og Romsdal	Tingvoll	Aspen
T13251	45	Møre og Romsdal	Tingvoll	Bergem
T17891	38	Møre og Romsdal	Tingvoll	Sponås
C35926		Møre og Romsdal	Unknown municipality	Unknown farm
T15284	49	Møre og Romsdal	Vestnes	Stokkeland
B12771	6	Møre og Romsdal	Volda	Birkevik
B8240	7	Møre og Romsdal	Volda	Eikrem
B8533a	156	Møre og Romsdal	Ålesund	Vik
B8484	12	Møre og Romsdal	Ålesund	Ødegaarden
T18617	10	Trøndelag	Frosta	Hovdalen indre
T16435	25	Trøndelag	Grong	Ekker

T18247		Trøndelag	Høylandet	Bjøraaen
T16776	35	Trøndelag	Inderøy	Nes
T19355	8	Trøndelag	Leka	Frøvik
T18189	16	Trøndelag	Leka	Skei
T17247	10	Trøndelag	Leksvik	Østerdalen
T14088	50	Trøndelag	Levanger	By
T15781	73	Trøndelag	Levanger	Gottaas
T18466		Trøndelag	Levanger	Gran
T20916		Trøndelag	Levanger	Kjølås
T18797		Trøndelag	Levanger	Leangen
T13576		Trøndelag	Levanger	Mossing øvre
T17175	18	Trøndelag	Levanger	Nossan
T15055	143	Trøndelag	Levanger	Skjelbrei
T17863		Trøndelag	Levanger	Skjelstadaune nedre
T14649	16	Trøndelag	Lierne	Kvemoen østre
T16669	17	Trøndelag	Lierne	Murumoen
T18327	141	Trøndelag	Namdalseid	Jamtsveet
T14204		Trøndelag	Namdalseid	Sylteraunet
T15250		Trøndelag	Namdalseid	Sætran
T17886		Trøndelag	Namdalseid	Unknown farm
T19412		Trøndelag	Namsos	Devik
T15843	14	Trøndelag	Namsos	Guldviiken
T14928a		Trøndelag	Namsos	Unknown farm
T13986		Trøndelag	Nærøy	Kvernan
T20215	14	Trøndelag	Nærøy	Nærøya
T22393	68	Trøndelag	Overhalla	Melhus
T20665	36	Trøndelag	Overhalla	Vibstad
T14172	19	Trøndelag	Snåsa	Berg
T14167	66	Trøndelag	Snåsa	Breide
T18967	12	Trøndelag	Snåsa	Horjem
T17677	67	Trøndelag	Snåsa	Jørstad
T18586	51	Trøndelag	Snåsa	Sandnes
T11642		Trøndelag	Steinkjer	Jønnum
T17546		Trøndelag	Steinkjer	Kjeldset
T17671	8	Trøndelag	Steinkjer	Kvitvang
T17530	6	Trøndelag	Steinkjer	Lønnem øvre
T23218		Trøndelag	Steinkjer	Søraunet
T17491		Trøndelag	Steinkjer	Trana øvre
T18326		Trøndelag	Steinkjer	Vanebo
T19925	81	Trøndelag	Steinkjer	Veie

T13554	54	Trøndelag	Stjørdal	Alstad søndre
T18920	71	Trøndelag	Stjørdal	Auran vestre
T19919	71	Trøndelag	Stjørdal	Auran vestre
T16635	75	Trøndelag	Stjørdal	Auran øvre
T18233		Trøndelag	Stjørdal	Bjugan vestre
T17706	119	Trøndelag	Stjørdal	Hammer
T18197		Trøndelag	Stjørdal	Heiset
T18335		Trøndelag	Stjørdal	Heiset
T14501		Trøndelag	Stjørdal	Holm
T13018		Trøndelag	Stjørdal	Island med Sætran østre
T17014	42	Trøndelag	Stjørdal	Kirkeskatval
T18334	200	Trøndelag	Stjørdal	Kleivan
T18849		Trøndelag	Stjørdal	Leirfald vestre
T15930	77	Trøndelag	Stjørdal	Skjærvold
T16033	33	Trøndelag	Stjørdal	Vifstad vestre
T15079		Trøndelag	Stjørdal	Våtland
T17613		Trøndelag	Stjørdal	Unknown farm
T17503	272	Trøndelag	Verdal	Hallan nordre
T17766	268	Trøndelag	Verdal	Hello
T18815	18	Trøndelag	Verdal	Mikvold
T18536	41	Trøndelag	Verdal	Minsaas nordre
T20201	61	Trøndelag	Verdal	Skjørholmen
T16024	196	Trøndelag	Verdal	Væren nordre
T16527	55	Trøndelag	Vikna	Austadford med Belseng
T14733		Trøndelag	Levanger	Laagsand
T16486	88	Trøndelag	Agdenes	Indergård
T17726	4	Trøndelag	Agdenes	Selven
T17241	33	Trøndelag	Bjugn	Eid
T13392	38	Trøndelag	Bjugn	Gjølga
T19262	77	Trøndelag	Bjugn	Leset
T19559	78	Trøndelag	Bjugn	Raaken
T13983	8	Trøndelag	Frøya	Flatval
T19130	8	Trøndelag	Frøya	Flatval
T18970	50	Trøndelag	Frøya	Sandvik
T15004	142	Trøndelag	Hemne	Hovdan
T13571	45	Trøndelag	Hemne	Vågan
T20025	45	Trøndelag	Hemne	Vågan
T15104a		Trøndelag	Hitra	Akset
T13115		Trøndelag	Hitra	Ansnes
T17860	64	Trøndelag	Hitra	Forsnes

T12860a		Trøndelag	Hitra	Reksen
T19086a		Trøndelag	Hitra	Strand
T16380	14	Trøndelag	Holtålen	Almaas
T18166	1	Trøndelag	Klæbu	Nordset
T18841	68	Trøndelag	Malvik	Folden
T20074	69	Trøndelag	Meldal	Berg
T17286	114	Trøndelag	Meldal	Bågåvold
T20482	76	Trøndelag	Meldal	Meldals prestegård
T4212		Trøndelag	Melhus	Gyllan
T17993	61	Trøndelag	Melhus	Haugen
T19276		Trøndelag	Melhus	Høysæte
T8757	113	Trøndelag	Melhus	Jagtøien nordre
T17170	24	Trøndelag	Melhus	Kottum
T16823	1	Trøndelag	Melhus	Øie
T12983	28	Trøndelag	Midtre Gauldal	Bones
T14166		Trøndelag	Midtre Gauldal	Brekken
T19382	57	Trøndelag	Midtre Gauldal	Haukdal med Halgutu
T17250	52	Trøndelag	Midtre Gauldal	Skjærlien
T16409	44	Trøndelag	Midtre Gauldal	Skålvold
C457	45	Trøndelag	Midtre Gauldal	Støren prestegård
T17533		Trøndelag	Orkdal	Håkolåsen
T18405		Trøndelag	Orkdal	Isdal
T16303	1	Trøndelag	Orkdal	Nervik
T21530	20	Trøndelag	Osen	Osen
T20098	1	Trøndelag	Rennebu	Jordli
T17274	50	Trøndelag	Rennebu	Kjønnan
T13721	31	Trøndelag	Rennebu	Stavnan
T13960	35	Trøndelag	Rennebu	Uv
T18806		Trøndelag	Rissa	Baustad
T13043		Trøndelag	Rissa	Kraaknes
T22245	12	Trøndelag	Rissa	Myhr
T17103		Trøndelag	Rissa	Reins Kloster
T15008		Trøndelag	Rissa	Sund
T15099	77	Trøndelag	Røros	Brynhildsvolden
T17397	143	Trøndelag	Selbu	Slindan Østre
T13715	134	Trøndelag	Selbu	Øvervik nordre
T13420	35	Trøndelag	Snillfjord	Abelvik
T14674	35	Trøndelag	Snillfjord	Abelvik
T13787	34	Trøndelag	Snillfjord	Baret
T14422		Trøndelag	Trondheim	Klefstad

T16700		Trøndelag	Trondheim	Lund østre
T15920		Trøndelag	Trondheim	Ringved
T21234		Trøndelag	Trondheim	Rye mellem
T15325		Trøndelag	Trondheim	Steine Sjurstuen
T17633		Trøndelag	Trondheim	Øidal
T14954a		Trøndelag	Trondheim	Unknown farm
T15405	174	Trøndelag	Tydal	Gården
T19137	67	Trøndelag	Ørland	Brekstad
T17704	57	Trøndelag	Åfjord	Frønes
T20071		Trøndelag	Rennebu	Nåverdalen
T12953	83	Nordland	Alstahaug	Brastad
T13253		Nordland	Brønnøy	Godgraven
T16186	106	Nordland	Brønnøy	Mosheim
T14715	83	Nordland	Brønnøy	Skåren
T16251		Nordland	Brønnøy	Strøm
T20110	16	Nordland	Dønna	Kopardal
Ts3192c	72	Nordland	Gildeskål	Våg
T18200	7	Nordland	Hattfjellidal	Mikkeljorden
T20086		Nordland	Leirfjord	Neppelberg
Ts9914a	65	Nordland	Meløy	Texmoen
Ts2012	36	Nordland	Sømna	Våg
T15574	182	Nordland	Vefsn	Brattlien
T14530	40	Nordland	Vevelstad	Stokka
Ts3657a	37	Nordland	Vågan	Årstein
T15896		Nordland	Vågan	Unknown farm

Data Set 5

Flint Sickles

Museum number	Cadastral number	Form	County	Municipality	Farmstead
C2335	27		Vest-Agder	Farsund	Dyngvold
C2336	27		Vest-Agder	Farsund	Dyngvold
C29111	27		Vest-Agder	Farsund	Dyngvold
C23117	16		Vest-Agder	Farsund	Hananger
C27355a	16		Vest-Agder	Farsund	Hananger
C24320	78	similar to Rygh no. 50	Vest-Agder	Farsund	Jaatog
C20377	78		Vest-Agder	Farsund	Jaatog
C24987a	97		Vest-Agder	Farsund	Kalleberg
C25934	97		Vest-Agder	Farsund	Kalleberg
C24841	23	similar to Rygh no. 53	Vest-Agder	Farsund	Kviljo
C22277	23		Vest-Agder	Farsund	Kviljo
C26616	96		Vest-Agder	Farsund	Langeland
C23978	6		Vest-Agder	Farsund	Lunde
C27038	6		Vest-Agder	Farsund	Lunde
C22290a	99		Vest-Agder	Farsund	Maberg
C24014d	99	similar to Rygh no. 53	Vest-Agder	Farsund	Maberg
C22608	31		Vest-Agder	Farsund	Nordhassel øvre
C25604a	19		Vest-Agder	Farsund	Rødland østre
C28014	33		Vest-Agder	Farsund	Tjørve
C25245a	10		Vest-Agder	Farsund	Torp
C1893	103		Vest-Agder	Farsund	Vanse prestegård
C22143	103		Vest-Agder	Farsund	Vanse prestegård
C34200a			Vest-Agder	Flekkefjord	Modalslien
C28223a	63		Vest-Agder	Kristiansand	Hånes
C26434	38		Vest-Agder	Kristiansand	Odderens prestegård
C30932f	76		Vest-Agder	Kristiansand	Romstøl
C38770	150		Vest-Agder	Kristiansand	Unknown farm
C33775	122		Vest-Agder	Kvinesdal	Slimestad
C33140a	26		Vest-Agder	Lindesnes	Ekeland øvre
C21385b	18		Vest-Agder	Mandal	Skogsø
C23049	53		Vest-Agder	Søgne	Knibe øvre
C21741			Vest-Agder	Unknown municipality	Unknown farm
C27089			Vest-Agder	Unknown municipality	Unknown farm
C36147a	10		Vest-Agder	Åseral	Espelid
S6129	54		Rogaland	Bjerkreim	Fuglestad
S7527	54		Rogaland	Bjerkreim	Fuglestad
S5032	60	symmetrical	Rogaland	Bjerkreim	Slettabø
S3603b	60		Rogaland	Eigersund	Hellvik

S8637	13	symmetrical	Rogaland	Eigersund	Årstad
S8376a	25	symmetrical	Rogaland	Finnøy	Hauskje
S7513	55	handle	Rogaland	Finnøy	Nordre Hidle
S7514	55	handle	Rogaland	Finnøy	Nordre Hidle
S7330b	4	symmetrical	Rogaland	Finnøy	Reilstad
S4947	16	asymmetrical	Rogaland	Finnøy	Vestbø
S6924	69	asymmetrical	Rogaland	Gjesdal	Gilja
S4599	23		Rogaland	Haugesund	Steinsnes
S55	23	symmetrical	Rogaland	Hå	Bjorland
S56	23	symmetrical	Rogaland	Hå	Bjorland
S57	23	symmetrical	Rogaland	Hå	Bjorland
S8144	23	symmetrical	Rogaland	Hå	Bjorland
S9199	23		Rogaland	Hå	Bjorland
C22054	43		Rogaland	Hå	Brattlend
S3294	110	symmetrical	Rogaland	Hå	Bø
S7331	26	symmetrical	Rogaland	Hå	Bø
S3829a	39	symmetrical	Rogaland	Hå	Dysjaland
S3829b	39	symmetrical	Rogaland	Hå	Dysjaland
S3559	55	similar to Rygh no. 52	Rogaland	Hå	Husvegg
S10681	44		Rogaland	Hå	Lerbrekk
S8751	68	symmetrical	Rogaland	Hå	Mæland
S2042	7	symmetrical	Rogaland	Hå	Nærland
S401		symmetrical	Rogaland	Hå	Ogna
S433	21	symmetrical	Rogaland	Hå	Skjærpe
S899		asymmetrical	Rogaland	Hå	Skjærpe, Nesheim, Lode
S7749	53		Rogaland	Hå	Tjemsland Nordre
S5638l	51		Rogaland	Hå	Ualand
S1542		symmetrical	Rogaland	Hå	Unknown farm
C20232			Rogaland	Hå	Unknown farm
S8343	42	asymmetrical	Rogaland	Hå	Varhaug
S1496	146		Rogaland	Karmøy	Bø
S12210q	106		Rogaland	Karmøy	Fosnaneset
S3513a	139	lancet shaped	Rogaland	Karmøy	Hauskje
S3513b	139	symmetrical	Rogaland	Karmøy	Hauskje
S7944	139		Rogaland	Karmøy	Hauskje
S3329b	147		Rogaland	Karmøy	Moksheim
S3329a	147	symmetrical	Rogaland	Karmøy	Moksheim
S6015a	112	symmetrical	Rogaland	Karmøy	Skre
S5801	32	symmetrical	Rogaland	Karmøy	Vikra

S6382	126	symmetrical	Rogaland	Karmøy	Vikshåland
S6765	84	symmetrical	Rogaland	Karmøy	Våge
S9233	10		Rogaland	Klepp	Engelsvoll
S2085	24	symmetrical	Rogaland	Klepp	Friestad
S3072	3	handle	Rogaland	Klepp	Gruda
S4053	3	symmetrical	Rogaland	Klepp	Gruda
S5135	3	symmetrical	Rogaland	Klepp	Gruda
S6768	42	symmetrical	Rogaland	Klepp	Hodne
S2175	2		Rogaland	Klepp	Håland
S4395	1	symmetrical	Rogaland	Klepp	Kleppe
S1474	15	symmetrical	Rogaland	Klepp	Laland
S12490	7		Rogaland	Klepp	Nedre Øksnavad
S9366a	25	asymmetrical	Rogaland	Klepp	Nese
S2514	25		Rogaland	Klepp	Nese
S4903	25	symmetrical	Rogaland	Klepp	Nese
S3960		symmetrical	Rogaland	Klepp	Nord-Braut, Sør-Braut
S6490		symmetrical	Rogaland	Klepp	Nord-Braut, Sør-Braut
S6596	31	asymmetrical	Rogaland	Klepp	Pollestad
S1236	31	symmetrical	Rogaland	Klepp	Pollestad
S4910d	41	symmetrical	Rogaland	Klepp	Reve
S4911	41	symmetrical	Rogaland	Klepp	Reve
S3097	29	symmetrical	Rogaland	Klepp	Rosland
S4305	29	symmetrical	Rogaland	Klepp	Rosland
S9083	29	symmetrical	Rogaland	Klepp	Rosland
S3975	29		Rogaland	Klepp	Rosland
C10984	51	asymmetrical	Rogaland	Klepp	Sele
S697			Rogaland	Klepp	Sele, Voll, Hole, Skas
S748			Rogaland	Klepp	Sele, Voll, Hole, Skas
S741			Rogaland	Klepp	Sele, Voll, Hole, Skas
S2088	50	asymmetrical	Rogaland	Klepp	Skas
S11926a	50		Rogaland	Klepp	Skas
S3263	6		Rogaland	Klepp	Stangaland
S7966	6		Rogaland	Klepp	Stangaland
S3035	33	asymmetrical	Rogaland	Klepp	Store Salte
S3463a		asymmetrical	Rogaland	Klepp	Store Salte, Midtre Salte, Ytre Salte
S9087	49	symmetrical	Rogaland	Klepp	Sveinsvoll
S3839	18	asymmetrical	Rogaland	Klepp	Tjøtta
S3464b	18		Rogaland	Klepp	Tjøtta
S3285	17		Rogaland	Klepp	Tu

S5675		asymmetrical	Rogaland	Klepp	Unknown farm
S1571		symmetrical	Rogaland	Klepp	Unknown farm
S8079		symmetrical	Rogaland	Klepp	Unknown farm
C20216			Rogaland	Klepp	Unknown farm
S3959		symmetrical	Rogaland	Klepp	Vestre Bore, Austre Bore
S6145			Rogaland	Klepp	Vestre Bore, Austre Bore
S2185	39		Rogaland	Klepp	Vik
S9090a	47	symmetrical	Rogaland	Klepp	Voll
S7569	31	symmetrical	Rogaland	Lund	Handeland
S6976	53	symmetrical	Rogaland	Randaberg	Sande
S7835	53	symmetrical	Rogaland	Randaberg	Sande
S8763		symmetrical	Rogaland	Randaberg	Unknown farm
S8764		symmetrical	Rogaland	Randaberg	Unknown farm
S7000e	52	symmetrical	Rogaland	Rennesøy	Haugvallstad
S4686a	43	symmetrical	Rogaland	Rennesøy	Hegreberg
S4686b	43	symmetrical	Rogaland	Rennesøy	Hegreberg
S4686c	43	symmetrical	Rogaland	Rennesøy	Hegreberg
S3507	37		Rogaland	Rennesøy	Hodne
S7116	11	symmetrical	Rogaland	Rennesøy	Hommervoll
S10471d	12		Rogaland	Rennesøy	Sørbø
S10484u	12		Rogaland	Rennesøy	Sørbø
S10394t	4	asymmetrical	Rogaland	Rennesøy	Voll
S9220	61	symmetrical	Rogaland	Sandnes	Asseim
S5635b	32		Rogaland	Sandnes	Bråstein
S4620	110	symmetrical	Rogaland	Sandnes	Li
S12146	69		Rogaland	Sandnes	Lura
S8358	52		Rogaland	Sandnes	Skjæveland
S10184c	67		Rogaland	Sandnes	Stokka
S7766	24	symmetrical	Rogaland	Sandnes	Sviland
S13451	45	symmetrical	Rogaland	Sandnes	Sørbø
S8946b	7	asymmetrical	Rogaland	Sokndal	Log
S4943	25		Rogaland	Sola	Byberg
S4497	34	asymmetrical	Rogaland	Sola	Joa
S7478	7	symmetrical	Rogaland	Sola	Risa
S7028	12	symmetrical	Rogaland	Sola	Røtt
S4242a	17	symmetrical	Rogaland	Sola	Rægje
S4242b	17	symmetrical	Rogaland	Sola	Rægje
S4242c	17	symmetrical	Rogaland	Sola	Rægje

S4242d	17	symmetrical	Rogaland	Sola	Rægje
S3881	32		Rogaland	Sola	Skadberg
S2908a	15	symmetrical	Rogaland	Sola	Sømme
S2908b	15	symmetrical	Rogaland	Sola	Sømme
S2908c	15	symmetrical	Rogaland	Sola	Sømme
S1259	28	symmetrical	Rogaland	Sola	Tjelta
S5802	28		Rogaland	Sola	Tjelta
S12542	10	handle	Rogaland	Sola	Tjora
S8314a			Rogaland	Sola	Unknown farm
S3011	20		Rogaland	Sola	Ølberg
S3010	20	symmetrical	Rogaland	Sola	Ølberg
S4046	20	symmetrical	Rogaland	Sola	Ølberg
S11862h	7		Rogaland	Stavanger	Austbø
S12005i	7		Rogaland	Stavanger	Austbø
S11765	14		Rogaland	Stavanger	Gausel
S2592	6	symmetrical	Rogaland	Stavanger	Husabø
C20020	16		Rogaland	Stavanger	Jättå
S3830	16	symmetrical	Rogaland	Stavanger	Jättå
S7844	16		Rogaland	Stavanger	Jättå
S6205	9	symmetrical	Rogaland	Stavanger	Lindøy
S1637	39	symmetrical	Rogaland	Stavanger	Revheim
S3048	40	handle	Rogaland	Stavanger	Søre Sunde
S10777	40		Rogaland	Stavanger	Søre Sunde
S3050e	24	handle	Rogaland	Stavanger	Ullandhaug
S8965	1	asymmetrical	Rogaland	Time	Bryne
S6116	1		Rogaland	Time	Bryne
S6115	58	symmetrical	Rogaland	Time	Fotland
S12298a	28		Rogaland	Time	Frøyland
S3840		symmetrical	Rogaland	Time	Haugland Øvre, Haugland Nedre
S6120	21	asymmetrical	Rogaland	Time	Holen
S4955	5	asymmetrical	Rogaland	Time	Line
S4872	3		Rogaland	Time	Re
S1938	31	asymmetrical	Rogaland	Time	Åsland
S11602	79		Rogaland	Tysvær	Førde
S4516		asymmetrical	Rogaland	Unknown municipality	Unknown farm
S5554e		asymmetrical	Rogaland	Unknown municipality	Unknown farm
S5276			Rogaland	Unknown municipality	Unknown farm
S7255		symmetrical	Rogaland	Unknown municipality	Unknown farm
S7993b		symmetrical	Rogaland	Unknown municipality	Unknown farm

S5554c			Rogaland	Unknown municipality	Unknown farm
B13865	43		Hordaland	Austevoll	Storebø
B13865	43	asymmetrical	Hordaland	Austevoll	Storebø
B13865	43		Hordaland	Austevoll	Storebø
B13866	62		Hordaland	Austevoll	Vinnes
B10804		similar to Rygh no. 52	Hordaland	Ullensvang	Bu?
B13431	5		Sogn og Fjordane	Askvoll	Unneset
B12188	10		Sogn og Fjordane	Askvoll	Yndestad
B13037	10		Sogn og Fjordane	Askvoll	Yndestad
B13471	36		Sogn og Fjordane	Bremanger	Dyrstad
B9778	70		Sogn og Fjordane	Eid	Botnen
B12356	3		Sogn og Fjordane	Sogndal	Barsnes
T18538	32	similar to Rygh no. 52	Møre og Romsdal	Aure	Aure
T17129		asymmetrical	Møre og Romsdal	Aure	Golmen
T20399	122		Møre og Romsdal	Averøy	Tevik
T20550	3		Møre og Romsdal	Fræna	Harøen indre
T18633		similar to Rygh no. 51	Møre og Romsdal	Gjemnes	Høgset
T20787			Møre og Romsdal	Kristiansund	Birkestrand
T18292	59		Møre og Romsdal	Midsund	Raknes nedre
T14494			Møre og Romsdal	Molde	Unknown farm
T2940	15	symmetrical	Møre og Romsdal	Neset	Rød
T18695			Møre og Romsdal	Surnadal	Husby
C10302	25		Møre og Romsdal	Ulstein	Saunes
B11844a	144		Møre og Romsdal	Volda	Dravlaus Lillebøen
B11572a	40		Møre og Romsdal	Volda	Ulleland
B11572b	40		Møre og Romsdal	Volda	Ulleland
T26747	16	symmetrical	Trøndelag	Frosta	Stavset
T18790			Trøndelag	Hitra	Unknown farm
T19099a	21	asymmetrical	Trøndelag	Malvik	Aunet
T12792	45	similar to Rygh no. 50	Trøndelag	Melhus	Holem
T26803	84	symmetrical	Trøndelag	Melhus	Skjerdingsstad
Ts13852			Nordland	Fauske	Unknown farm

Data Set 6

Spoon-Shaped Scrapers

Museum number	Cadastral number	County	Municipality	Farmstead
C22437e		Vest-Agder	Farsund	Hauge vestre
C25825b		Vest-Agder	Farsund	Hauge østre
C27380b		Vest-Agder	Farsund	Hauge østre
C25643		Vest-Agder	Farsund	Hervold
C25689		Vest-Agder	Farsund	Kalleberg
C24702a		Vest-Agder	Farsund	Kviljo
C21182		Vest-Agder	Farsund	Unknown farm
C26060a		Vest-Agder	Farsund	Unknown farm
C28223b		Vest-Agder	Kristiansand	Hånes
C36475		Vest-Agder	Mandal	Unknown farm
S4684		Rogaland	Eigersund	Gjøsgjel
S9307	127	Rogaland	Eigersund	Hovland
S6335b		Rogaland	Finnøy	Meling
S10163	2	Rogaland	Finnøy	Opsal
C19553a		Rogaland	Forsand	Nerabø
S4940		Rogaland	Haugesund	Gard
S3004		Rogaland	Haugesund	Sentrum
S7089b	6	Rogaland	Haugesund	Steinsnes
S10677a	31	Rogaland	Hå	Gudmestad
S5940l		Rogaland	Hå	Gudmestad
S4766		Rogaland	Hå	Høyland
S6727		Rogaland	Hå	Nærbø
S8067c	4	Rogaland	Hå	Sandve
S68		Rogaland	Hå	Søyland
S10173	28	Rogaland	Karmøy	Avaldsnes
S8935b	18	Rogaland	Karmøy	Matland
S6807a		Rogaland	Karmøy	Uvik
S6807b		Rogaland	Karmøy	Uvik
S405		Rogaland	Klepp	Borsheim
S3750a		Rogaland	Klepp	Friestad
S3750b		Rogaland	Klepp	Friestad
S3750c		Rogaland	Klepp	Friestad
S3878b		Rogaland	Klepp	Friestad
S6685		Rogaland	Klepp	Gruda
S4999		Rogaland	Klepp	Håland
S9231	2	Rogaland	Klepp	Håland
S7783	40	Rogaland	Klepp	Kleppe
S3431a		Rogaland	Klepp	Nord-Braut, Sør-Braut

S3189f		Rogaland	Klepp	Sele
S3908		Rogaland	Klepp	Sele
S679		Rogaland	Klepp	Sele, Voll, Hole, Skas
S12168	18	Rogaland	Klepp	Sør-Braut
S4072a		Rogaland	Klepp	Sør-Braut
S3249		Rogaland	Klepp	Tjøtta
S3464a		Rogaland	Klepp	Tjøtta
S11277	9	Rogaland	Randaberg	Grødeim
S2920a		Rogaland	Randaberg	Vestre Goa, Austre Goa
S2920b		Rogaland	Randaberg	Vestre Goa, Austre Goa
S8001	1	Rogaland	Randaberg	Vestre Goa, Austre Goa
S11490b	8	Rogaland	Rennesøy	Hegreberg
S7597	81	Rogaland	Sandnes	Vatne
S9731a	3	Rogaland	Sandnes	Ådnøy
S4834		Rogaland	Sola	Byberg
S12285	25	Rogaland	Sola	Sømme
S12542	5	Rogaland	Sola	Tjora
S6460a		Rogaland	Strand	Idse
S8070b	2	Rogaland	Strand	Krågevoll
S6362		Rogaland	Time	Hognestad
S7055b		Rogaland	Time	Øvre Time
S4301e		Rogaland	Unknown municipality	Ukjent gard
B12693		Hordaland	Bømlo	Foldrøhamn
B10073a		Hordaland	Jondal	Flatabø
B17006	162	Hordaland	Sund	Glesnes
B8422c		Hordaland	Sveio	Aukland
B9113a		Sogn og Fjordane	Balestrand	Hanevik
B12686		Sogn og Fjordane	Selje	Leikanger
B8808		Sogn og Fjordane	Sogndal	Amla Øvre
T14772a (1)		Møre og Romsdal	Aukra	Eikrem
T14772a (2)		Møre og Romsdal	Aukra	Eikrem
T14772a (3)		Møre og Romsdal	Aukra	Eikrem
T14772a (4)		Møre og Romsdal	Aukra	Eikrem
T14772a (5)		Møre og Romsdal	Aukra	Eikrem
T14772a (6)		Møre og Romsdal	Aukra	Eikrem
T14772a (7)		Møre og Romsdal	Aukra	Eikrem
T14772a (8)		Møre og Romsdal	Aukra	Eikrem
T14772a (9)		Møre og Romsdal	Aukra	Eikrem
T14772a (10)		Møre og Romsdal	Aukra	Eikrem
T14772a (11)		Møre og Romsdal	Aukra	Eikrem

T14772a (12)		Møre og Romsdal	Aukra	Eikrem
T13269a	9	Møre og Romsdal	Aukra	Riksfjord
T17026	41	Møre og Romsdal	Averøy	(Bremsnes
T14936		Møre og Romsdal	Averøy	Mek
T20241	5	Møre og Romsdal	Averøy	Nasvik
T16393d (1)	1	Møre og Romsdal	Fræna	Tornes øvre
T16393d (2)	1	Møre og Romsdal	Fræna	Tornes øvre
T16393d (3)	1	Møre og Romsdal	Fræna	Tornes øvre
T16393d (4)	1	Møre og Romsdal	Fræna	Tornes øvre
B11587		Møre og Romsdal	Giske	Gjuv
B11809		Møre og Romsdal	Haram	Tenfjord
B9628a	9	Møre og Romsdal	Herøy	Berge nedre
T14231a		Møre og Romsdal	Midsund	Bjørnerem
T15374a		Møre og Romsdal	Midsund	Heggdalsvik
T13037	2	Møre og Romsdal	Midsund	Tautra søndre
T13037	2	Møre og Romsdal	Midsund	Tautra søndre
T13037	2	Møre og Romsdal	Midsund	Tautra søndre
T13037	2	Møre og Romsdal	Midsund	Tautra søndre
T13037	2	Møre og Romsdal	Midsund	Tautra søndre
T25090		Møre og Romsdal	Molde	Røvik
T21624	1	Møre og Romsdal	Neset	Myklebostad øvre
Å2793		Møre og Romsdal	Sande	Ristesund
B8777		Møre og Romsdal	Sykkylven	Grebstad
B9812		Møre og Romsdal	Sykkylven	Grebstad
B13468		Møre og Romsdal	Ulstein	Osnes
B8434		Møre og Romsdal	Ulstein	Osnes
B9129		Møre og Romsdal	Ulstein	Osnes
B12587		Møre og Romsdal	Vanylven	Myklebostad ytre
B12877		Møre og Romsdal	Volda	Birkenes
B9098		Møre og Romsdal	Volda	Egset
B9830a		Møre og Romsdal	Volda	Engeset
New		Møre og Romsdal	Giske	Ytterland
New		Møre og Romsdal	Giske	Ytterland
New		Møre og Romsdal	Giske	Ytterland
New		Møre og Romsdal	Giske	Ytterland
New		Møre og Romsdal	Giske	Ytterland
New		Møre og Romsdal	Giske	Ytterland
New		Møre og Romsdal	Giske	Ytterland
New		Møre og Romsdal	Giske	Ytterland
New		Møre og Romsdal	Giske	Ytterland

New	Møre og Romsdal	Giske	Ytterland
New	Møre og Romsdal	Giske	Ytterland
New	Møre og Romsdal	Giske	Ytterland
New	Møre og Romsdal	Giske	Ytterland
New	Møre og Romsdal	Giske	Ytterland
T24262	Trøndelag	Leka	Solsem, Haug
T24262	Trøndelag	Leka	Solsem, Haug
T14878	Trøndelag	Agdenes	Unknown farm
T16464a	Trøndelag	Hemne	Hollen
T14799c	Trøndelag	Hitra	Balsnes
T14799c	Trøndelag	Hitra	Balsnes
T15201	Trøndelag	Skaun	Rekstad Søndre
Ts3866	Nordland	Træna	Sande

Data Set 7

Metal

Museum number	Artefact	Type	Material	Cadastral number	County	Municipality	Farmstead	Period	Context	Comments
C21943	sword blade		bronze		Vest-Agder	Farsund	Brastadvannet	LBA V/BA?	stray find	
C38005	awl		tin		Vest-Agder	Farsund	Fjellestad	LN/EBA	burial	
C22273	hammer		copper	16	Vest-Agder	Farsund	Hananger	LN-EBA	burial	
C25633a	belt plate		bronze	16	Vest-Agder	Farsund	Hananger	EBA II	burial	
C20991a	ribbed bracelet		bronze	13	Vest-Agder	Farsund	Kjørnefjord	EBA III	burial	
C20991b	frame-hafted knife		bronze	13	Vest-Agder	Farsund	Kjørnefjord	EBA III	burial	
C20991c	frame-hafted knife		bronze		Vest-Agder	Farsund	Kjørnefjord	EBA III	burial	
C20991	bronze fragment		bronze		Vest-Agder	Farsund	Kjørnefjord	EBA III	burial	
B4513	noppenringe		gold		Vest-Agder	Farsund	Klokkhammer	LN II	burial	
C25796	socketed axe	Engedal Type B	bronze		Vest-Agder	Farsund	Knivsland	EBA III - IV	stray find	
B5469b	paalstave axe		bronze		Vest-Agder	Farsund	Lista	EBA II	depot	unknown location
C27790a	metal-hilted sword		bronze	88	Vest-Agder	Farsund	Meberg	EBA III	burial	
C25289b	crucible		clay	44	Vest-Agder	Farsund	Penne	LN-LBA	burial	in a small mound around an earthbound stone
C22609	spearhead		bronze	25,26	Vest-Agder	Farsund	Skeime	EBA III	deposit?	discovered in a water channel
B5469a	riveted sword		bronze		Vest-Agder	Farsund	Vanse	EBA I	stray find	
C20830c	belt plate		bronze	92	Vest-Agder	Farsund	Velle	EBA III	stray find	
C22274	socketed axe		bronze		Vest-Agder	Farsund	Vere midtre	EBA III - IV	stray find	
C21853	mould	paalstave	soapstone		Vest-Agder	Farsund	Voile	EBA II	deposit	
C32493a	frame-hafted knife		bronze	112 (15)	Vest-Agder	Kristiansand	Ryen	EBA III	burial	
C6143	riveted dagger		bronze	71	Vest-Agder	Søgne	Lunde	EBA I-II	burial	
B4913	frame-hafted knife		bronze		Rogaland	"Jæren"	"Jæren"	EBA III	stray find	
B3219	paalstave axe	Norddeutsche	bronze		Rogaland	"Jæren"	"Jæren"	EBA II	stray find	

Museum number	Artifact	Type	Material	Cadastral number	County	Municipality	Farmstead	Period	Context	Comments
S8220	paalstave axe	simple	bronze		Rogaland	Bokn	Nordre Våge, Søre Våge	EBA	stray find	
B4466	tanged knife		bronze		Rogaland	Eigersund	Skadberg	EBA III	burial	
S4572	socketed axe	misc.	bronze		Rogaland	Finnøy	Garå	EBA III - IV	stray find	
S1630	riveted dagger		bronze		Rogaland	Finnøy	Ukjent gard (Ukjent gård)	EBA I?	stray find	
S7340	sword blade		bronze		Rogaland	Gjesdal	Madland	EBA II-III	deposit?	discovered in or by a lake
C1645	flanged axe	Oldendorf	bronze		Rogaland	Gjesdal		EBA I	stray find	unknown location
S1700	riveted sword		bronze		Rogaland	Haugesund	Ukjent gard (Ukjent gård)	EBA II-III	stray find	
S1648	flanged axe	Oldendorf	bronze		Rogaland	Haugesund		EBA I	stray find	unknown location
S3410	metal-hilted dagger		bronze	26	Rogaland	Hå	Bø	EBA II	burial	
B5003b	bronze fragment	razor	bronze		Rogaland	Hå	Bø	EBA	burial	
S2969	flange-hilted sword		bronze	5	Rogaland	Hå	Høyland	EBA III	depot	discovered at the bottom of a lake (Høilands-vannet)
S2059	pommel of sword/ dagger		bronze	7	Rogaland	Hå	Nærland	EBA II	burial	
S7310	socketed axe		bronze		Rogaland	Hå	Søyland	EBA III - IV	stray find	
S4370	flanged axe	Oldendorf	bronze	24	Rogaland	Hå	Torland	EBA I	stray find	
C12349	belt plate		bronze	77	Rogaland	Hå	Vigrestad	EBA	burial	
C12350	belt plate		bronze	77	Rogaland	Hå	Vigrestad	EBA	burial	
C13457/B4320	brooch		bronze	77	Rogaland	Hå	Vigrestad	EBA II-III	burial	
S4387	spearhead		bronze	77	Rogaland	Hå	Vigrestad	EBA I-II?	stray find	
B4320a	neck collar		bronze		Rogaland	Hå	Vigrestad	EBA II-III	burial	
unknown	ribbed bracelet	armring	bronze		Rogaland	Hå	Åvestad	EBA II	burial	
B5046	sword with lamellar hilt and pommel		bronze	146	Rogaland	Karmøy	Bø	EBA III	burial	

Museum number	Artefact	Type	Material	Cadastral number	County	Municipality	Farmstead	Period	Context	Comments
B5310	dagger		bronze	143	Rogaland	Karmøy	Gummarshaug	EBA III	burial	
B5952a	dagger		bronze	143	Rogaland	Karmøy	Gummarshaug	EBA III	burial	
B5952b	razor	similar to Rygh no. 116	bronze	143	Rogaland	Karmøy	Gummarshaug	EBA III	burial	
B5952d	double-stud		bronze	143	Rogaland	Karmøy	Gummarshaug	EBA III-IV	burial	
B5952c	brooch		bronze		Rogaland	Karmøy	Gummarshaug	EBA III	burial	
B5952e	tweezer		bronze		Rogaland	Karmøy	Gummarshaug	EBA III	burial	
C566	tanged sword withommel		bronze		Rogaland	Karmøy	Nedre Hauge	EBA III	burial	
C567	sword-sheath		bronze		Rogaland	Karmøy	Nedre Hauge	EBA III	burial	
C570a	brooch		bronze		Rogaland	Karmøy	Nedre Hauge	EBA III	burial	
C569	double-stud		bronze		Rogaland	Karmøy	Nedre Hauge	EBA III	burial	
B999	spearhead		bronze		Rogaland	Karmøy	Nedre Hauge	EBA II-III	burial	
C568	fertule for sword		bronze		Rogaland	Karmøy	Nedre Hauge	EBA III	burial	
S6960	gold ring?		gold		Rogaland	Karmøy	Stange	BA?	stray find	
B5765b	frame-hafted knife		bronze	142	Rogaland	Karmøy	Storasund	EBA III	burial	
B5765c	flange-hilted sword	similar to Müller fig. 34	bronze	142	Rogaland	Karmøy	Storasund	EBA III	burial	
B5765	brooch		bronze		Rogaland	Karmøy	Storesund	EBA III	burial	
B2772	tweezer		bronze		Rogaland	Karmøy	Storesund	BA	burial	
S7160	socketed axe	Engedal Type B	bronze		Rogaland	Karmøy	Sævik	EBA III - IV	stray find	
B546	double-stud		bronze		Rogaland	Karmøy	Utvik	EBA III	burial	
B1893	twisted gold ring		gold		Rogaland	Karmøy	Utvik	EBA III	burial	
B548	gold leaf		gold		Rogaland	Karmøy	Utvik	EBA III	burial	

Museum number	Artefact	Type	Material	Cadastral number	County	Municipality	Farmstead	Period	Context	Comments
B1616	gold leaf		gold		Rogaland	Karmøy	Uvik	EBA III	burial	
C4927	tanged dagger		bronze	14	Rogaland	Klepp	Anda	EBA III-IV	burial	
C4928	brooch		bronze	14	Rogaland	Klepp	Anda	EBA II-III	burial	
C4929	metal-hilted knife		bronze	14	Rogaland	Klepp	Anda	EBA III	burial	
C4930	brooch		bronze	14	Rogaland	Klepp	Anda	EBA II-III	burial	
S1457	riveted sword		bronze	14	Rogaland	Klepp	Anda	EBA II	burial	
S3672a	ribbed bracelet	armring	bronze	14	Rogaland	Klepp	Anda	EBA II	burial	
S3672b	ribbed bracelet	armring	bronze	14	Rogaland	Klepp	Anda	EBA II	burial	
S6020b	tutuli		bronze	45	Rogaland	Klepp	Bore	EBA II-III	burial	
S6020c	tube		bronze	45	Rogaland	Klepp	Bore	EBA II-III	burial	
S3585	noopenringe		gold		Rogaland	Klepp	Braut	LN II	depot	discovered in a mire
S406	tutuli		bronze	30	Rogaland	Klepp	Erga	EBA III	burial	
B1010	tanged sword		bronze		Rogaland	Klepp	Friestad	EBA III	burial	
B4935	socketed axe	Engedal Type B	bronze		Rogaland	Klepp	Grude	EBA III	stray find	
S3967a	sword blade		bronze	3	Rogaland	Klepp	Grude	EBA II-III	burial	
B2684	paalstave axe		bronze		Rogaland	Klepp	Hauge	EBA II	deposit	discovered between two rocks in a mire
B4716	dagger		bronze	42	Rogaland	Klepp	Hodne	EBA III	burial	
S1022	metal-hilted sword		bronze	42	Rogaland	Klepp	Hodne	EBA II-III	burial	
S4091	twisted gold ring		gold		Rogaland	Klepp	Hodne	EBA III	burial	
C6342	flanged axe	Oldendorf	bronze	46	Rogaland	Klepp	Hole	EBA I	stray find	
B2845	brooch		bronze		Rogaland	Klepp	Kleppe	EBA II	burial	
S4769b	bronze fragment		bronze		Rogaland	Klepp	Laland	BA	burial	
B3874	tutuli		bronze		Rogaland	Klepp	Nese	EBA II	burial	

Museum number	Artefact	Type	Material	Cadastral number	County	Municipality	Farmstead	Period	Context	Comments
B3578	tutuli		bronze		Rogaland	Klepp	Nese	EBA II	burial	
S1638	frame-hafted knife		bronze	21	Rogaland	Klepp	Nord-Braut	EBA III	stray find	
S4227a	belt plate		bronze	21	Rogaland	Klepp	Nord-Braut	EBA II	burial	
S4227b	ribbed bracelet	armring	bronze	21	Rogaland	Klepp	Nord-Braut	EBA II	burial	
S4227c	ribbed bracelet	armring	bronze	21	Rogaland	Klepp	Nord-Braut	EBA II	burial	
C21498	socketed axe	Engedal Type B	bronze		Rogaland	Klepp	Orre	EBA III - IV	stray find	
S3885	spearhead		bronze	40	Rogaland	Klepp	Orre	EBA III	deposit?	discovered in the outlet of a lake (Orrevatnet)
S6100	spearhead		bronze	40	Rogaland	Klepp	Orre	EBA III	stray find	
S859	tutuli		bronze	40	Rogaland	Klepp	Orre	EBA II	burial	
S7034	metal-hilted dagger		bronze	31	Rogaland	Klepp	Pollestad	EBA II	stray find	
S3361	tutuli		bronze		Rogaland	Klepp	Pollestad	EBA II	burial	
S4913a	spearhead		bronze		Rogaland	Klepp	Reve	EBA I or LBA	stray find	
B2598	spiral formed finger ring		gold		Rogaland	Klepp	Sele	EBA III	burial	
B2598 (2)	spiral formed finger ring		gold		Rogaland	Klepp	Sele	EBA III	burial	
B3322b	ribbed bracelet		bronze		Rogaland	Klepp	Særheim	EBA II	burial	
B3322a	belt plate		bronze		Rogaland	Klepp	Særheim	EBA II	burial	
B3322c	brooch		bronze		Rogaland	Klepp	Særheim	EBA II	burial	
S1272	neck collar		bronze	20	Rogaland	Klepp	Sør-Braut	EBA II	burial	
S1273 (1)	arm ring	armring	bronze	20	Rogaland	Klepp	Sør-Braut	EBA II	burial	
S1274	tutuli		bronze	20	Rogaland	Klepp	Sør-Braut	EBA II	burial	
S1273 (2)	arm ring		bronze		Rogaland	Klepp	Sør-Braut	EBA II	burial	

Museum number	Artefact	Type	Material	Cadastral number	County	Municipality	Farmstead	Period	Context	Comments
S4265a	belt plate		bronze	18	Rogaland	Klepp	Tjøtta	EBA II	burial	
S4265b	tutuli		bronze	18	Rogaland	Klepp	Tjøtta	EBA II	burial	
S4265c	brooch		bronze	18	Rogaland	Klepp	Tjøtta	EBA II	burial	
S4265d	tube		bronze		Rogaland	Klepp	Tjøtta	EBA II	burial	
B1001	paalstave axe	simple	bronze		Rogaland	Klepp	Tu	EBA	deposit?	discovered in a mire
B2558	fragment of sword haft		bronze		Rogaland	Klepp	Tu	EBA III?	burial	
B4098	tutuli		bronze	48	Rogaland	Klepp	Vasshus	EBA II	burial	
S7020, S7620	metal-hilted sword		bronze	39	Rogaland	Klepp	Vik	EBA II	burial	
S4211	flanged axe	Extreme Oldendorf	bronze	47	Rogaland	Klepp	Voll	EBA II	deposit	discovered in a lake (Skasvatnet)
B6019	paalstave axe		bronze		Rogaland	Lund	Hove		stray find	
S8570	crucible		clay	49	Rogaland	Randaberg	Harastad	BA	stray find	discovered on a hilltop near a mound
B2726	paalstave axe	simple	bronze		Rogaland	Randaberg	Randaberg	EBA	stray find	
S4975a	spearhead		bronze	52	Rogaland	Rennesøy	Haugvallstad	EBA I-II	burial	
S7825	flanged axe		bronze	88	Rogaland	Sandnes	Bersagel	LN II - EBA I?	burial?	discovered under a low and wide cairn
B4523	bronze fragment		bronze		Rogaland	Sandnes	Gansel/Gausel	BA?	stray find	
S6870	brooch		bronze	47	Rogaland	Sandnes	Lunde	EBA II-II?	burial	
B2646	riveted dagger		bronze		Rogaland	Sandnes	Lura	EBA II-III	stray find	
S5030	paalstave axe	Norddeutsche	bronze		Rogaland	Sandnes	Skjørestad		stray find	
S857	flanged axe		bronze	67	Rogaland	Sandnes	Stokka	EBA I	depot	discovered in a bog
S6660	metal-hilted sword		bronze		Rogaland	Sokndal	Eia	EBA III-IV	stray find	
S4839	spearhead		bronze	25	Rogaland	Sola	Byberg	BA	stray find	

Museum number	Artefact	Type	Material	Cadastral number	County	Municipality	Farmstead	Period	Context	Comments
B909	pommel		bronze		Rogaland	Sola	Håland	EBA	burial	
B449	brooch		bronze		Rogaland	Sola	Håland	EBA II-III	burial	
B908	razor		bronze		Rogaland	Sola	Håland	EBA II	burial	
S7425a	metal-hilted sword	støpt grep	bronze	1	Rogaland	Sola	Jåsund	EBA III	burial	
S7425b	double-stud		bronze	1	Rogaland	Sola	Jåsund	EBA III	burial	
S1263	neck collar		bronze	17	Rogaland	Sola	Rege	EBA II	burial	
S1264	belt plate		bronze	17	Rogaland	Sola	Rege	EBA II	burial	
S1265	tutuli		bronze	17	Rogaland	Sola	Rege	EBA II	burial	
S1266(1)	ribbed bracelet	armring	bronze	17	Rogaland	Sola	Rege	EBA II	burial	
S1267	brooch		bronze	17	Rogaland	Sola	Rege	EBA II	burial	
S1268	riveted dagger		bronze	17	Rogaland	Sola	Rege	EBA II	burial	
S1269b	tube		bronze	17	Rogaland	Sola	Rege	EBA II	burial	
S1269a	tube		bronze	17	Rogaland	Sola	Rege	EBA II	burial	
S1266(2)	ribbed bracelet	armring	bronze	17	Rogaland	Sola	Rege	EBA II	burial	
S2882	frame-hafted knife		bronze	14	Rogaland	Sola	Sola	EBA III	burial	
S2950	tanged knife		bronze	14	Rogaland	Sola	Sola	EBA III	burial	
B6311	pommel		bronze		Rogaland	Sola	Sola	EBA II	stray find	
B1009	riveted sword with pommel		bronze		Rogaland	Sola	Sola	EBA III	burial	
B907 (B1009?)	riveted dagger		bronze		Rogaland	Sola	Sola	EBA II-III		
B3334	socketed axe	Engedal Type B	bronze		Rogaland	Sola	Somme	EBA III - IV	stray find	
S428	spearhead	smal	bronze	15	Rogaland	Sola	Somme	EBA I-II	stray find	
S3664	shaft-hole axe	Faardrup	bronze	28	Rogaland	Sola	Tjelta	EBA I	stray find	
S1262	ribbed bracelet	armring	bronze	28	Rogaland	Sola	Tjelta	EBA	burial	

Museum number	Artefact	Type	Material	Cadastral number	County	Municipality	Farmstead	Period	Context	Comments
B4658	sword blade		bronze		Rogaland	Sola?	Hogstad	EBA II-III	stray find	
B1007	metal-hilted sword		bronze		Rogaland	Stavanger	Madla	EBA II	stray find	
B4152	sword blade		bronze		Rogaland	Stavanger	Madla	EBA II-III	burial	
S400	riveted dagger		bronze	41	Rogaland	Stavanger	Nordre Sunde	EBA II-III	burial	
B3332	socketed axe	Engedal Type A	bronze		Rogaland	Stavanger	Revheim	EBA III	stray find	close to a rock art site
S1631	sword blade		bronze	39	Rogaland	Stavanger	Revheim	EBA II-III	burial?	
S424	flanged axe	Oldendorf	bronze	63	Rogaland	Strand	Idse	EBA I	stray find	
S427	spearhead		bronze	59	Rogaland	Time	Fosse	EBA I-II	stray find	
S6400a	riveted dagger with pommel		bronze	9	Rogaland	Time	Hognestad	EBA II	burial	
B5000b	riveted dagger with pommel		bronze	21	Rogaland	Time	Holen	EBA II	burial	
B5000	brooch		bronze		Rogaland	Time	Holen	EBA II	burial	
B4911	flanged axe	Oldendorf	bronze	5	Rogaland	Time	Line	EBA I	burial	
B5002	dagger blade		bronze	3	Rogaland	Time	Re	EBA	burial	
B5308	paalstave axe	Norddeutsche	bronze		Rogaland	Time	Time	EBA II	stray find	
S2620	dagger blade		bronze	46	Rogaland	Time	Undheim	BA	stray find	
B11805	socketed axe	misc.	bronze		Rogaland	Vindafjord	Hiksdal	EBA III-IV	stray find	
B12196	spearhead	similar to Rygh no. 111, but shorter	bronze	274	Rogaland	Vindafjord	Hiksdal	EBA III	stray find	
B10300a	shaft-hole axe	ceremonial	bronze	310	Rogaland	Vindafjord	Lunde	EBA II	depot	
B10300b	shaft-hole axe	ceremonial	bronze	310	Rogaland	Vindafjord	Lunde	EBA II	depot	
B10999	shaft-hole axe	ceremonial	bronze	310	Rogaland	Vindafjord	Lunde	EBA II	depot	
B1011	tanged sword		bronze		Rogaland	Vindafjord	Skete	EBA II	burial	

Museum number	Artefact	Type	Material	Cadastral number	County	Municipality	Farmstead	Period	Context	Comments
B6914c	crucible		clay		Hordaland	Bergen	Ruskeneset	LN-LBA	rock shelter	
B4954	riveted sword		bronze		Hordaland	Bømlo	Sorvoll	EBA II-III	depot?	discovered in a mire
B12690	riveted dagger	similar to fig. 22, Müller 1888 - 1895	bronze	36	Hordaland	Etne	Sørheim	EBA II-III	burial	
S2849	riveted dagger		bronze	36	Hordaland	Etne	Sørheim	EBA II-III	burial	
	bronze fragment		bronze		Hordaland	Fana	Ruskeneset	LN-BA	rock shelter	
B6759	spearhead	similar to Rygh no. 111	bronze	60	Hordaland	Frijar	Nesbø	EBA III	depot	discovered in a mire
B7364	shaft-hole axe	ceremonial	bronze	62	Hordaland	Frijar	Rimbareid	EBA II	depot	discovered in a small mire
B1825	tanged sword with guard and pommel		bronze		Hordaland	Frijar	Rimbareid	EBA III	burial	
B16156/3	crucible		clay	198	Hordaland	Kvinnherad	Kvitevoll	BA	settlement	
B11662	socketed axe	Engedal Type B	bronze		Hordaland	Kvinnherad	Nes	EBA III - IV	stray find	next to a sandpit
B1006	socketed axe	Engedal Type C	bronze	28	Hordaland	Odda	Seim	EBA III	burial	
B3426	coiled spiral arm ring		bronze		Hordaland	Radøy	Kvamme	BA	depot	discovered in a mire
B3426 (2)	coiled spiral arm ring		bronze		Hordaland	Radøy	Kvamme	BA	depot	discovered in a mire
B4299	metal-hilted dagger		bronze	3	Hordaland	Stord	Nordhuglo	EBA III	burial	
B11088	gold ring		gold		Hordaland	Sveio	Vikse	EBA III?	stray find	by a steep hillside
B11616	mould	dagger	soapstone	76	Hordaland	Ullensvang	Ullensvang Prestegard	BA	stray find	
B8088	riveted dagger	similar shaft as B. 6082	bronze	108	Hordaland	Ullensvang	Utne	EBA II-III	burial	

Museum number	Artefact	Type	Material	Cadastral number	County	Municipality	Farmstead	Period	Context	Comments
B3389	shaft-hole axe	Faardrup	bronze	99	Hordaland	Ullensvang	Årekvål	EBA I	stray find	discovered in the earth up against a mountain side (Brynefjeldet)
B14483	paalstave axe	Norddeutsche	bronze		Hordaland	Voss	Helleve	EBA II	stray find	
B8888	spearhead		bronze		Hordaland	Voss	Kaldfjell	EBA I-II?	depot	between two rocks
B12189	mould	dagger	soapstone		Sogn og Fjordane	Askvoll	Olset	EBA II-III	stray find	
B3295a	flanged axe	Håheim-Steine	bronze	18	Sogn og Fjordane	Aurland	Veim	EBA I	depot	discovered in a scree
B3295b	flanged axe	Håheim-Steine	bronze	18	Sogn og Fjordane	Aurland	Veim	EBA I	depot	discovered in a scree
B3295c	ribbed bracelet		bronze	18	Sogn og Fjordane	Aurland	Veim	EBA I	depot	discovered in a scree
B4588	socketed axe	Engedal Type A	bronze		Sogn og Fjordane	Eid	Vevik	EBA III	stray find	discovered while digging a ditch
B448	brooch		bronze		Sogn og Fjordane	Flora	Svanøy	EBA II-III	burial	
B11924a	mould	socketed axe	soapstone	114	Sogn og Fjordane	Gulen	Nyhamar	EBA III - IV	depot	wet terrain
B11924b	mould	socketed axe	soapstone	114	Sogn og Fjordane	Gulen	Nyhamar	EBA III - IV	depot	wet terrain
B11924a-b	mould	socketed axe	soapstone	114	Sogn og Fjordane	Gulen	Nyhamar	EBA III	depot	near rock shelter (Ramnefjellet)
B4729	socketed axe	Engedal Type B	bronze		Sogn og Fjordane	Gulen	Oppedal Indre	EBA III - IV	burial	
B5212	riveted dagger		bronze	20	Sogn og Fjordane	Lærdal	Æri Nedre	EBA I	stray find	
B7952	flanged axe	Håheim-Steine	bronze	23	Sogn og Fjordane	Sogndal	Kvåle	EBA I	stray find	
B4191	flanged axe	Håheim-Steine	bronze	93	Sogn og Fjordane	Stryn	Håheim	EBA I	depot?	discovered under a rock
B7267	socketed chisel		bronze		Sogn og Fjordane	Stryn	Årneset	BRA	stray find	
B8328	socketed axe	Engedal Type B	bronze		Sogn og Fjordane	Vik	Hove	EBA III - IV	stray find	
B14186(25)	bronze fragment		bronze		Sogn og Fjordane	Årdal	Skrivarhelleren	LN II-EBA I	rock shelter	

Museum number	Artefact	Type	Material	Cadastral number	County	Municipality	Farmstead	Period	Context	Comments
B14186(26)	bronze fragment		bronze		Sogn og Fjordane	Årdal	Skrivarhelleren	LN II-EBA I	rock shelter	
B14186(24)	bronze fragment		bronze		Sogn og Fjordane	Årdal	Skrivarhelleren	LN II-EBA I	rock shelter	
B14186(38)	bronze fragment		bronze		Sogn og Fjordane	Årdal	Skrivarhelleren	LN II-EBA I	rock shelter	
N/A	crucible		clay	50	Sogn og Fjordane	Årdal	Skrivarhelleren	LN-BA	rock shelter	
N/A	awl		copper		Sogn og Fjordane	Årdal	Skrivarhelleren	LN II?	rock shelter	
N/A	bronze fragment		bronze		Sogn og Fjordane	Årdal	Skrivarhelleren	EBA	rock shelter	possible part of needle from brooch
T17813a	gold ring		gold		Møre og Romsdal	Aukra	Aukra Prestegård	EBA III-IV	stray find	
T12849	socketed axe	Engedal Type A	bronze	11	Møre og Romsdal	Aukra	Eikrem	EBA III	depot	discovered in a mire
T4012	spearhead	similar to Rygh no. 112	bronze	5	Møre og Romsdal	Aukra	Solem	EBA I or LBA	stray find	
T21623a	frame-hafted knife		bronze		Møre og Romsdal	Aure	Dromnes	EBA III	burial	
T18099	mould (one half)	mould for a spear or possibly a dagger	soapstone	46	Møre og Romsdal	Averøy	Engvikken	EBA	stray find	
T18099	mould	for dagger, sword or spearhead	soapstone		Møre og Romsdal	Averøy	Engvikken	BA	stray find	
C21411	flanged axe	Rumlang	bronze	119	Møre og Romsdal	Eide	Vevang	LN II - EBA I	depot	see Henriksen 2014:139
T17917	pin		bronze		Møre og Romsdal	Fræna	Indre Hoem	EBA?	depot?	discovered in a mire
T11543	copper alloy/debris		copper	41	Møre og Romsdal	Fræna	Løvåsen	LN-BA?	depot?	discovered in a mire
B5425	spearhead		bronze		Møre og Romsdal	Giske	Giskeoygarden	EBA or LBA	stray find	

Museum number	Artefact	Type	Material	Cadastral number	County	Municipality	Farmstead	Period	Context	Comments
B7630/III	crucible		crucible	124	Møre og Romsdal	Giske	Godø	BRA		found in the gravel of an Iron Age burial mound (secondary?)
B6082	riveted dagger		bronze	38	Møre og Romsdal	Herøy	Eggesbø	EBA I-II	depot?	discovered in a mire
B1005	paalstave axe	norddeutsche	bronze		Møre og Romsdal	Midsund	"Orøy"	EBA II	stray find	
T8929	flanged axe	Extreme Oldendorf	bronze	45	Møre og Romsdal	Midsund	Heggdal	EBA II	depot?	discovered in a mire
C7951	shaft-hole axe	ceremonial	bronze	59	Møre og Romsdal	Midsund	Raknes	EBA	depot	between two rocks
T3930	spearhead		bronze		Møre og Romsdal	Molde	Nordnesje	EBA II	burial	
T13565	socketed axe	Engedal Type C	bronze		Møre og Romsdal	Neset	Bjørnes	BA	stray find	at a terrace
B1012	awl		bronze		Møre og Romsdal	Norddal	Døving	EBA?	depot?	discovered underneath a big rock
B3678	brooch		bronze		Møre og Romsdal	Sande	Ristesund	EBA II	burial	
B4216	socketed axe	Engedal Type A	bronze		Møre og Romsdal	Sande	Simonnes	EBA III	depot?	discovered in a mire
B13295	socketed axe	misc.	bronze		Møre og Romsdal	Stordal	Øvrebostad	EBA III	stray find	
T16201	chisel		bronze	119 (48)	Møre og Romsdal	Sunnadal	Drøpping	LN-BRA	stray find	
T20754	shaft-hole axe	Faardrup	bronze	98	Møre og Romsdal	Sunnadal	Viset	EBA I	stray find	next to a river
B7001	socketed axe	Engedal Type A	bronze		Møre og Romsdal	Vanylven	Strand	EBA III	stray find	
T20506	socketed axe	misc.	bronze		Møre og Romsdal	Vestnes	Skorgen	EBA III	stray find	
B5921	shaft-hole axe	Faardrup	bronze	151	Møre og Romsdal	Volda	Kvannsgardsnes	EBA I	stray find	
B12125	flanged axe	Håheim-Steine	bronze	17	Møre og Romsdal	Ålesund	Blindheim	EBA I	depot	
B13373	flanged axe	Håheim-Steine	bronze	17	Møre og Romsdal	Ålesund	Blindheim	EBA I	depot	
B11599	metal-hilted sword	similar to fig. 13, Lomborg	bronze	17	Møre og Romsdal	Ålesund	Blindheim	EBA I	depot	
T14733	shaft-hole axe	Faardrup	bronze	320	Trøndelag	Levanger	Lågsand	EBA I	stray find	
T15926	paalstave axe	simple	bronze		Trøndelag	Levanger	Reinås	EBA II	stray find	

Museum number	Artefact	Type	Material	Cadastral number	County	Municipality	Farmstead	Period	Context	Comments
T21525	socketed axe	Engedal Type B	bronze	327	Trøndelag	Steinkjer	Helset mellom (Voll)	EBA III - IV	stray find	
T1866	socketed axe	Engedal Type A	bronze		Trøndelag	Stjørdal	Auran vestre	EBA II-III	stray find	
T7763	socketed axe	misc.	bronze		Trøndelag	Stjørdal	Sundal	III-IV	stray find	stony terrain
T544	paalstave axe		bronze		Trøndelag	Stjørdal	Ystines østre	BA	stray find	
T19145	flanged axe	Extreme Oldendorf	bronze	88	Trøndelag	Agdenes	Indergård	EBA II	stray find	
T14102	shaft-hole axe	Faardrup	bronze	141	Trøndelag	Hemne	Hofset	EBA I	stray find	
T13600	socketed axe	Engedal Type A	bronze		Trøndelag	Holtålen	Graffås	EBA III	stray find	
T7852	flanged axe	Håheim-Steine	bronze	140	Trøndelag	Rissa	Fevåg	EBA I	depot	discovered in a mire
T18211	socketed axe	Engedal Type B	bronze		Trøndelag	Selbu	Overvik nordre	EBA III	stray find	
T17351	socketed axe	Engedal Type C	bronze		Trøndelag	Trondheim	Nypan	EBA III	stray find	
B1406	socketed axe	Engedal Type A	bronze		Trøndelag	Ørland	Austrått	EBA III	stray find	
T9721	socketed axe	misc.	bronze		Trøndelag	Ørland	Storfosen	EBA III - IV	stray find	
T11934a	belt hook	similar to Müller fig. 37	bronze	66	Trøndelag	Frosta	Revlan	EBA II	burial	
T4402	belt plate		bronze		Trøndelag	Inderøy	Gjørsv	EBA II	burial	
T4403	pin	dobbel-spiral termination	bronze		Trøndelag	Indreøy	Gjørsv	EBA II	burial	
T8390	tanged blade		copper		Trøndelag	Levanger	Geite	LN-BA	burial	
T15924	mould	celt	soapstone	10	Trøndelag	Meldal	Foss	EBA III	stray find	
T12112	spearhead	similar to Rygh no. 112	bronze	96	Trøndelag	Meldal	Hol	EBA I	depot?	discovered under a large rock
T257	chisel		bronze		Trøndelag	Rennebu	Rennebu	BA	stray find	
T258	bronze sheet		bronze		Trøndelag	Rennebu	Rennebu	BA	stray find	

Museum number	Artefact	Type	Material	Cadastral number	County	Municipality	Farmstead	Period	Context	Comments
T16451	mould	in the shape of a dagger, possibly a spear	slate?	71	Trøndelag	Røyrvik	Røyrviken	LN-EBA	stray find	
T3820b	ring		bronze		Trøndelag	Skaun	Storsanden	BA		
T7501a	flange-hilted sword		bronze	11, 12, 13, 14	Trøndelag	Steinkjer	Holan	EBA III	burial	
T7587	razor	similar to Müller fig. 85	bronze	11, 12, 13, 14	Trøndelag	Steinkjer	Holan	EBA III?	burial	
T7580	tutuli	similar to Müller fig. 116	bronze	11	Trøndelag	Steinkjer	Holan	EBA II-III	burial	
T7822	riveted dagger		bronze	11	Trøndelag	Steinkjer	Holan	EBA II-III	burial	
T15624	double-stud		bronze	95	Trøndelag	Steinkjer	Lø øvre	EBA III	burial	
T1266	metal-hilted dagger		bronze	10	Trøndelag	Steinkjer	Todnes	EBA III	burial	
T2204	riveted sword with pommel		bronze	10	Trøndelag	Steinkjer	Todnes	EBA II-III	burial	
T2205	brooch		bronze	10	Trøndelag	Steinkjer	Todnes	EBA II-III	burial	
T2207	riveted dagger		bronze	10	Trøndelag	Steinkjer	Todnes	EBA II-III	burial	
T2209	metal-hilted knife		bronze	10	Trøndelag	Steinkjer	Todnes	EBA III	burial	
T2412	razor		bronze	10	Trøndelag	Steinkjer	Todnes	EBA II-III	burial	
T2444	pin		bronze	10	Trøndelag	Steinkjer	Todnes	EBA II-III	burial	
T2445	knife fragment		bronze	10	Trøndelag	Steinkjer	Todnes	BA	burial	
T7840	tweezer		bronze		Trøndelag	Steinkjer	Todnes	EBA III	burial	
T2411	tweezer		bronze		Trøndelag	Steinkjer	Todnes	EBA II-III	burial	
	lost knife		bronze		Trøndelag	Steinkjer	Todnes	EBA	burial	found in Todnes-Holan 1
T7823	riveted dagger		bronze		Trøndelag	Steinkjer	Todnes-Holan	EBA II	burial	

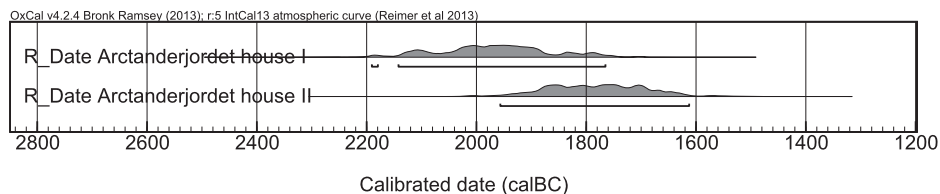
Museum number	Artefact	Type	Material	Cadastral number	County	Municipality	Farmstead	Period	Context	Comments
T2206	socketed axe	Engedal Type A	bronze		Trøndelag	Steinkjer	Todnes	EBA III	burial	
T2208	socketed axe	Engedal Type B	bronze		Trøndelag	Steinkjer	Todnes	EBA III	burial	
T1265	socketed axe	Engedal Type A	bronze		Trøndelag	Steinkjer	Todnes	EBA III	burial	
T9821	ring		bronze		Trøndelag	Steinkjer	Todnes-Holan	BA	burial	
T3461	spearhead	similar to Rygh no. 111	bronze	70	Trøndelag	Sjørdal	Fiskvik	EBA II-III	stray find	
T13673	spiral		bronze	90	Trøndelag	Sjørdal	Mæla	BA	burial	
T2238	brooch		bronze		Trøndelag	Sjørdal	Rykkja	EBA II	burial	
T2237	coiled spiral arm ring		bronze		Trøndelag	Sjørdal	Rykkja	EBA II	burial	
T2558	neck collar		bronze		Trøndelag	Sjørdal	Rykkja	EBA II	burial	
T2557	belt plate		bronze		Trøndelag	Sjørdal	Rykkja	EBA II	burial	
T331	knife		bronze		Trøndelag	Verdal	Myr	BA	burial	
T330	riveted dagger		bronze		Trøndelag	Verdal	Myr	EBA II-III	burial	
T7500	riveted sword		bronze		Trøndelag	Verdal	Søndre-Holme	EBA II-III	stray find	
T14259	coiled spiral arm ring		bronze		Trøndelag	Vikna	Overgård	BA	depot	discovered in a mire
T18383a	razor		bronze	7	Nordland	Alstahaug	Skjeggnes	EBA III	burial	
T18383b	pin		bronze	7	Nordland	Alstahaug	Skjeggnes	EBA III	burial	
Ts4318	flange-hilted sword	similar to Broholm's Danmarks bronsesalder, vol. 2, fig. 25:7-8	bronze	19	Nordland	Bø	Vinje	BA	depot	discovered in a mire
	copper alloy/debris		copper		Nordland	Sanna	Kirkhellaen	BA?	rock shelter	
T7581	tweezer	similar to Rygh no. 121	bronze		Nordland	Steigen	Bø	EBA III	burial	

Museum number	Artefact	Type	Material	Cadastral number	County	Municipality	Farmstead	Period	Context	Comments
T7582	double-stud		bronze		Nordland	Steigen	Bø	EBA III	burial	
T4656	socketed axe		bronze		Nordland	Steigen	Åsjorda	BA	stray find	
T13602a	frame-hafted knife	similar to Müller fig. 14	bronze	30	Nordland	Sømna	Skåren	EBA III	burial	
T13602b	knife fragment	similar to Müller fig. 14	bronze	30	Nordland	Sømna	Skåren	EBA III	burial	
Ts2194	tanged blade		copper		Nordland	Vestervågøy	Skotnes	LN-BA	depot?	discovered in a mire
T13065	knife fragment		bronze		Nordland	Vevelstad	Vevelstad	BA	settle- ment?	

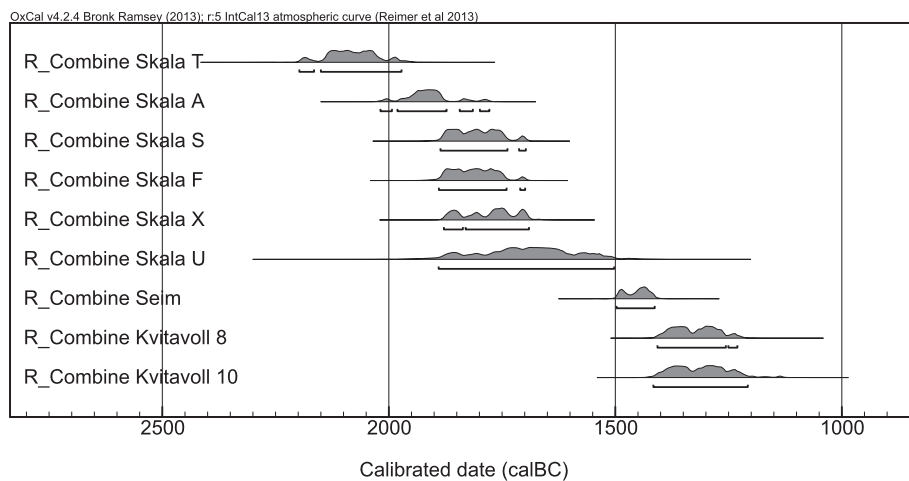
Data Set 8

Radiocarbon Dates – Houses

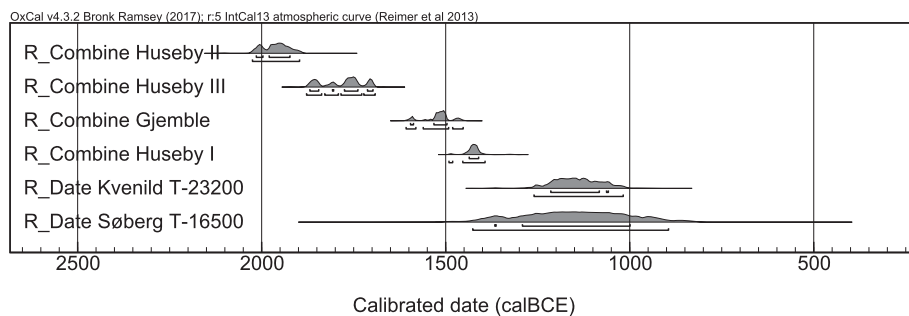
Vest-Agder



Hordaland

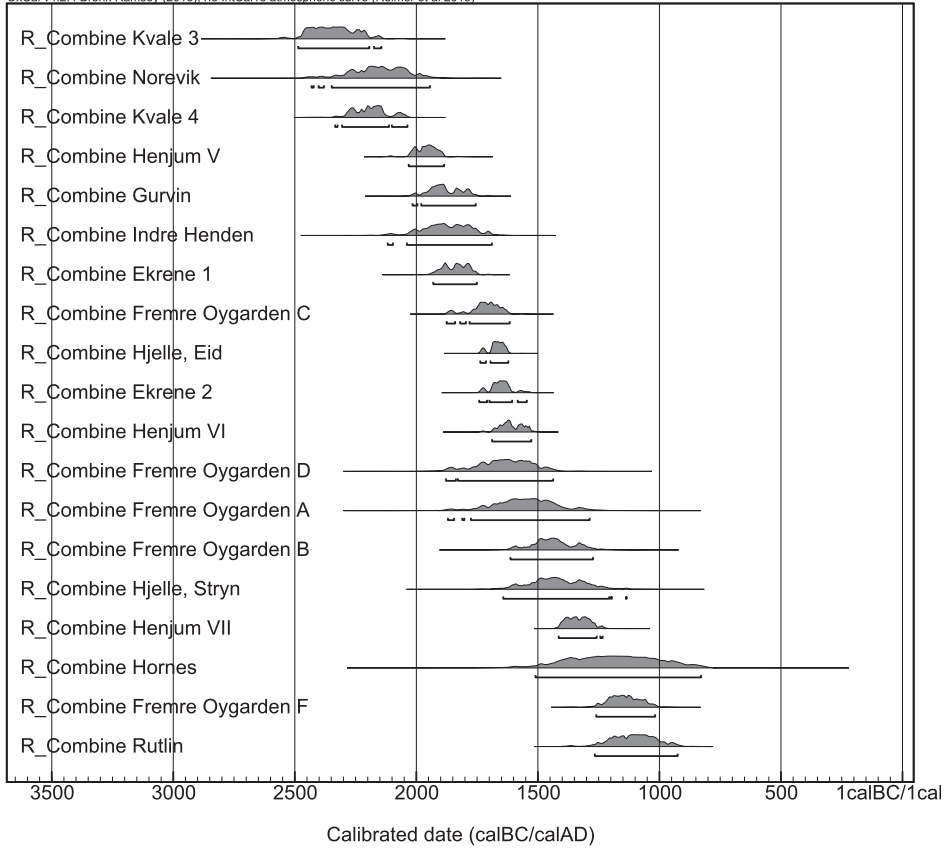


Trøndelag



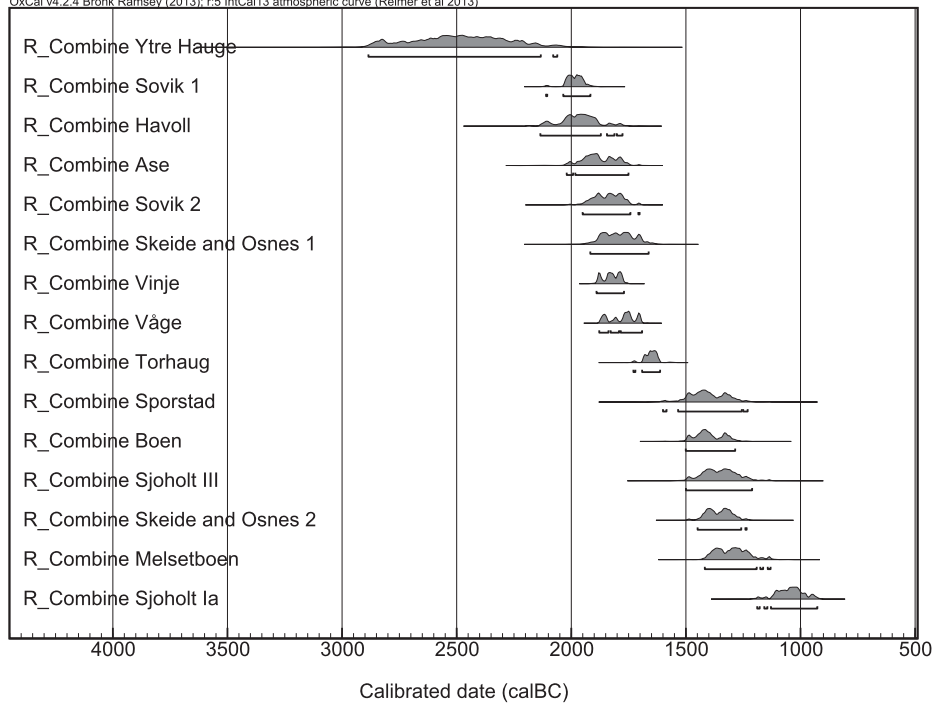
Sogn og Fjordane

OxCal v4.2.4 Bronk Ramsey (2013); r5 IntCal13 atmospheric curve (Reimer et al 2013)



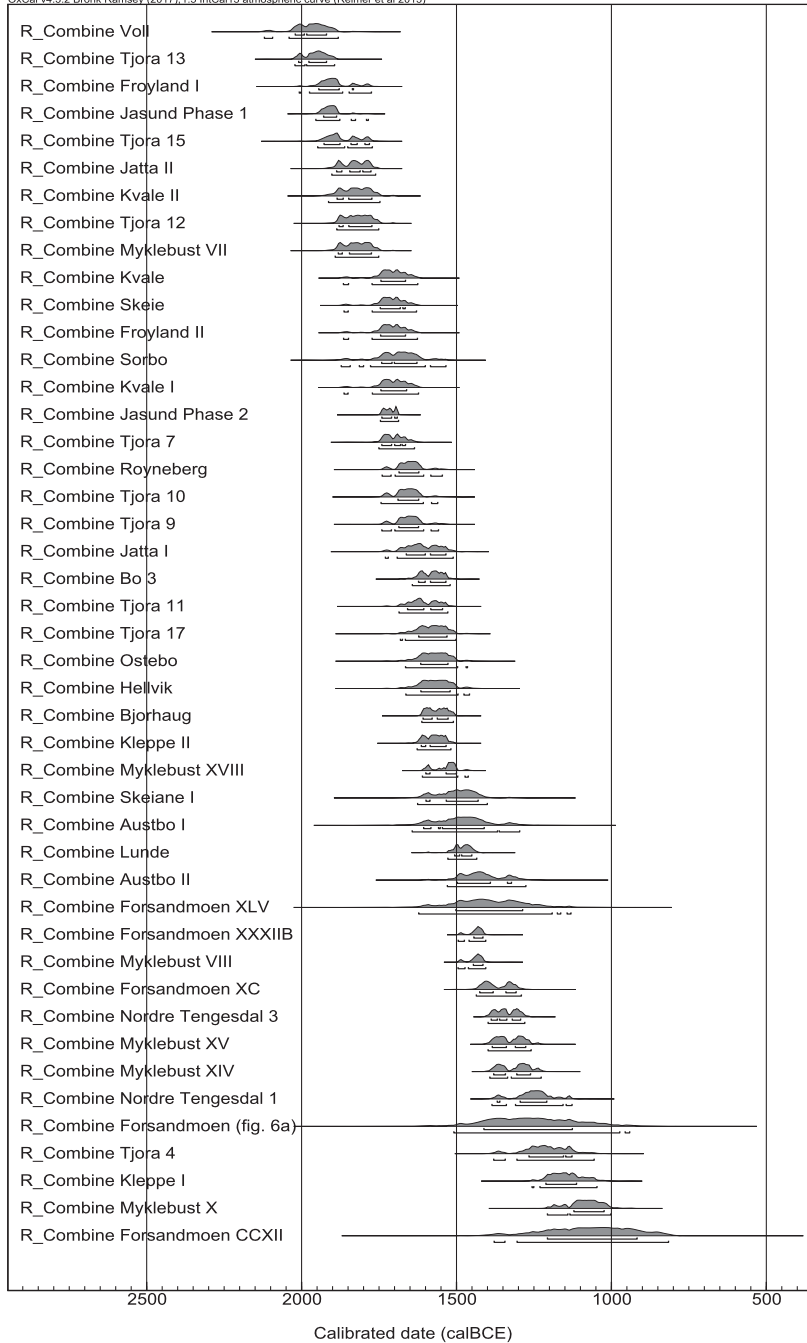
Møre og Romsdal

OxCal v4.2.4 Bronk Ramsey (2013); r.5 IntCal13 atmospheric curve (Reimer et al 2013)



Rogaland

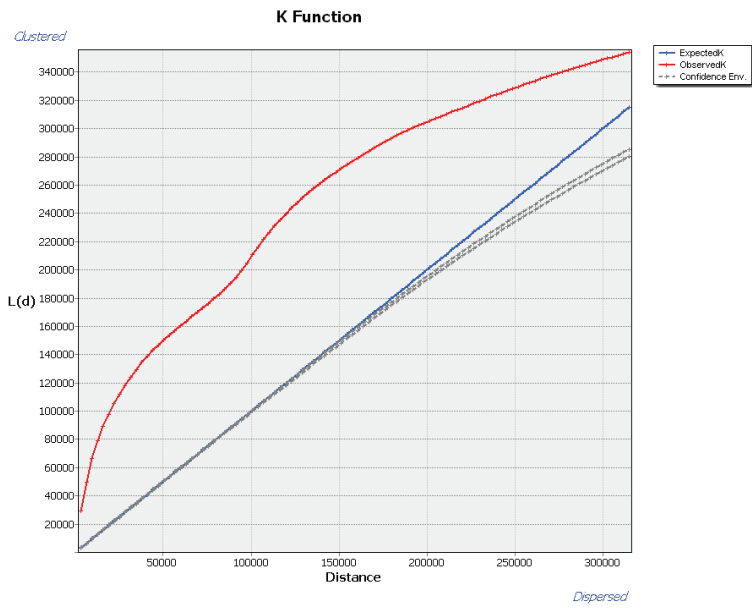
OxCal v4.3.2 Bronk Ramsey (2017); r:5 IntCal13 atmospheric curve (Reimer et al 2013)



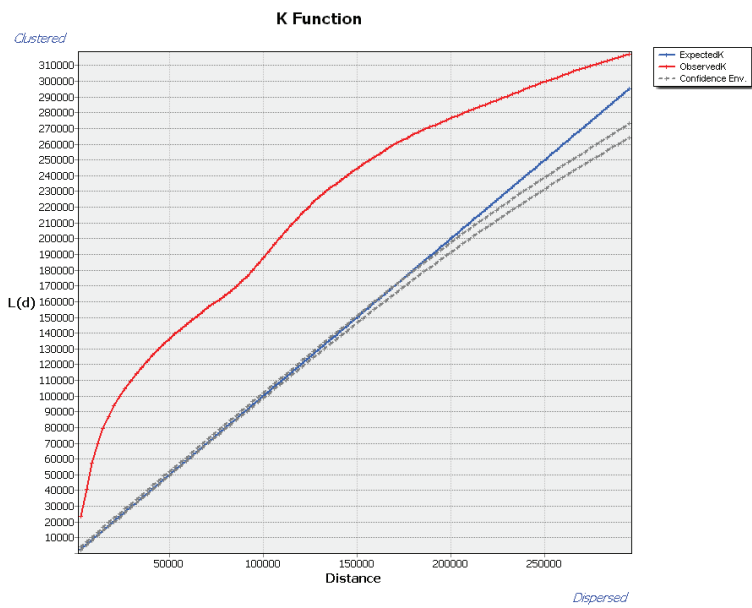
Data Set 9

Ripley's K-function Analysis Graphs

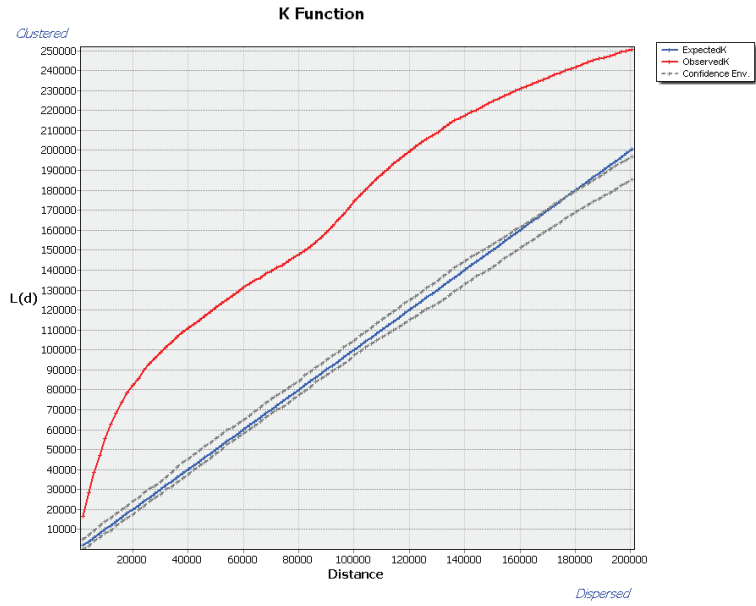
Flint dagger - all



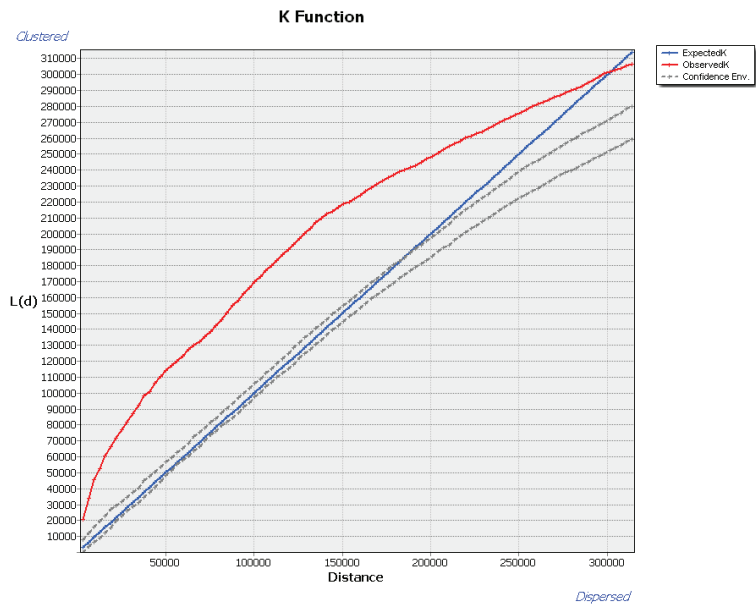
Flint dagger - Type I and II



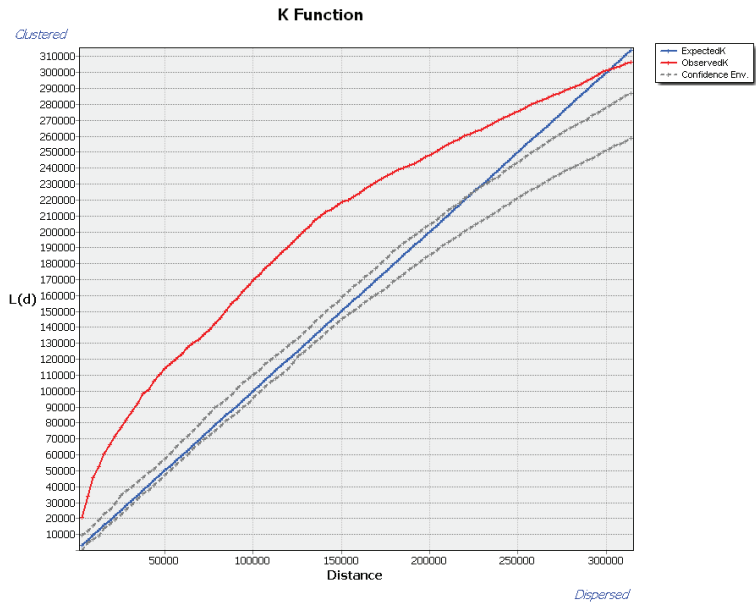
Flint dagger - Type III



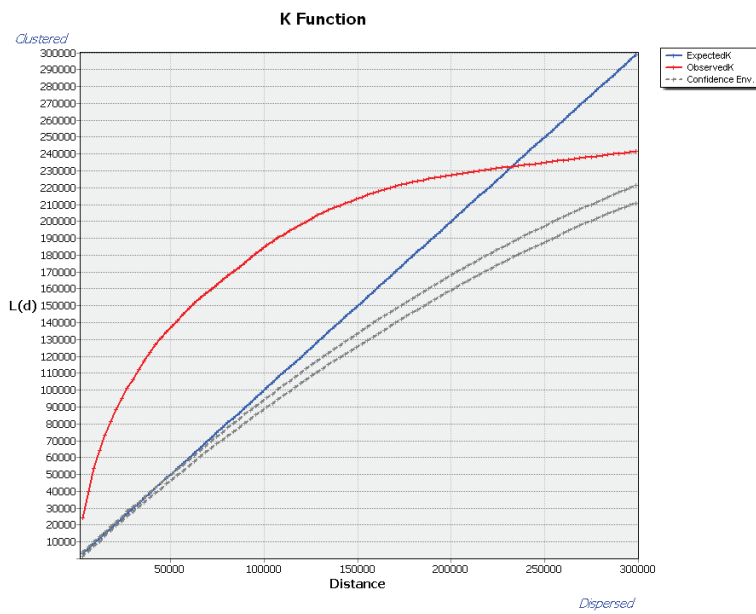
Flint dagger - Type IV and V



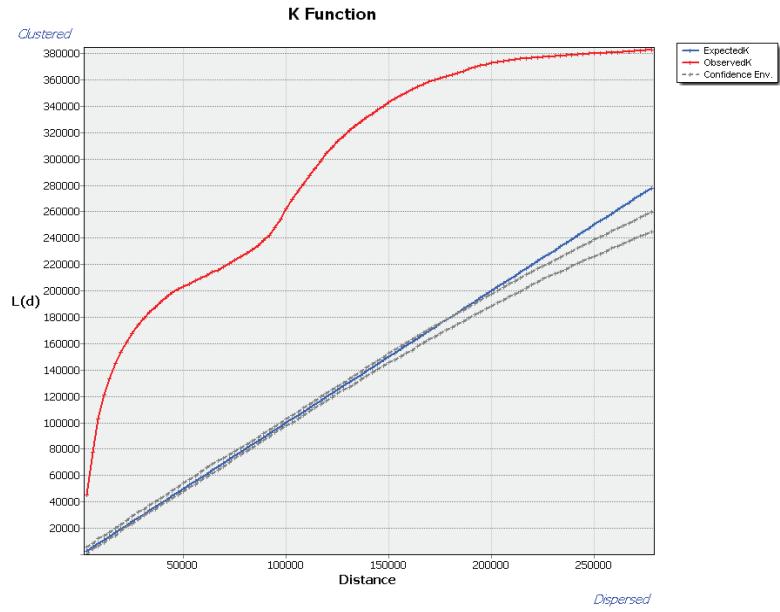
Flint dagger - Type VI



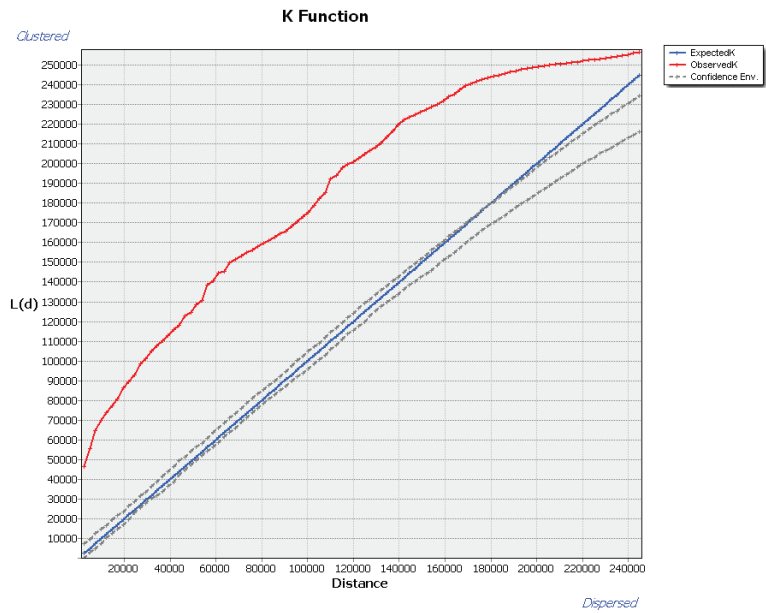
Simple shaft-hole axe



Flint sickle



Spoon-shaped scraper



Metal

