

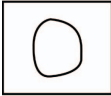

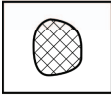

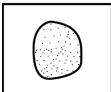



Data Set 1

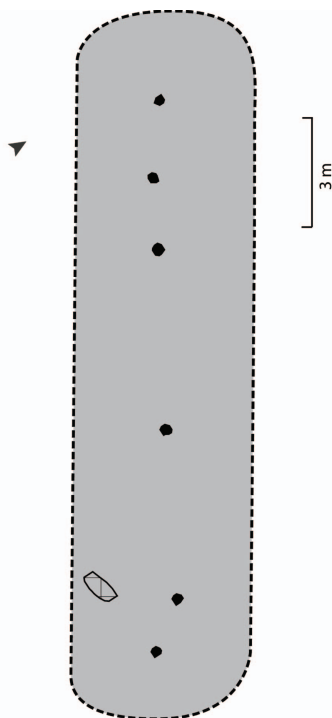
House Structures

Legend

	Posthole		House layout
	Uncertain posthole/posthole from another structure		Uncertain layout
	Hearth/Cooking pit		Wall/Trench
	Depression/Floor		North arrow

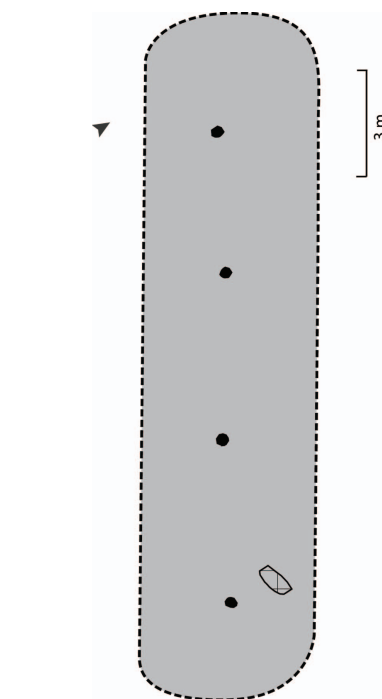
Note: Every house structure has been redrawn by the author from the original reports.

Vest-Agder



Farmstead	Structure no.	Cadastral/Holding no.	Municipality
Arctanderfjordet	1	21	Farsund
Type	Size	Gable	Exterior construction
Two-aisled	15 m in length	N/A	N/A
Orientation	Period	Uncalibrated BP	Reference
NW-SE	LN I-II	3605 ± 70	Grimsrud 1999, Hauge 2007, Valum 2011

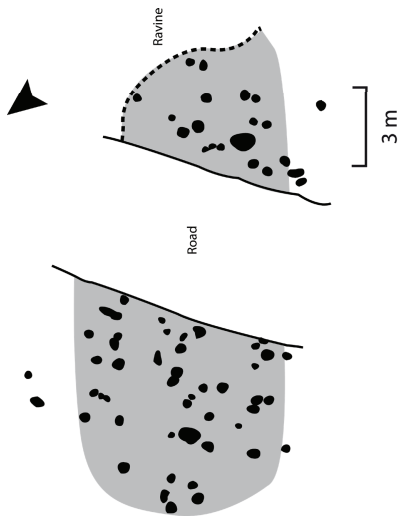
Comments: The two two-aisled longhouses were first interpreted as a three-aisled longhouse but later reinterpreted by Hauge (2007) as two separate houses. The houses contained flint debris, ceramic sherds, burnt bone, and a Vestland adze.



Farmstead	Structure no.	Cadastral/Holding no.	Municipality
Arctanderfjordet	2	21	Farsund
Type	Size	Gable	Exterior construction
Two-aisled	13 m in length	N/A	N/A
Orientation	Period	Uncalibrated BP	Reference
NW-SE	LN II - EBA I	3460 ± 70	Grimsrud 1999, Hauge 2007, Valum 2011


Comments: The two two-aisled longhouses were first interpreted as a three-aisled longhouse but later reinterpreted by Hauge (2007) as two separate houses. The houses contained flint debris, ceramic sherds, burnt bone, and a Vestland adze.

Rogaland



Farmstead	Structure no.	Cadastral/Holding no.	Municipality
Hellvik	N/A	60/13	Eigersund
Type	Size	Gable	Exterior construction
Two-aisled	15-16 m length	N/A	N/A
Orientation	Period	Uncalibrated BP	Reference
NW-SE	EBA I	3290 ± 40	Zinsli 2009

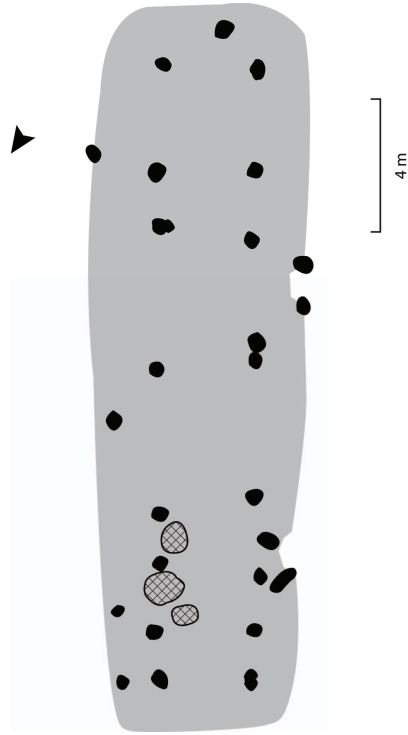
Comments: Two flint scrapers, two drills, one arrowhead, burnt bone, and ceramics were uncovered.



Farmstead	Structure no.	Cadastral/Holding no.	Municipality
Nordre Tengesdal	1	81/4	Bjerkreim
Type	Size	Gable	Exterior construction
Three-aisled	4+ x 6.9	Curved	Planked-built/Trench
Orientation	Period	Uncalibrated BP	Reference
NW-SE	EBA II-III	3010 ± 30	Reiersen 2015

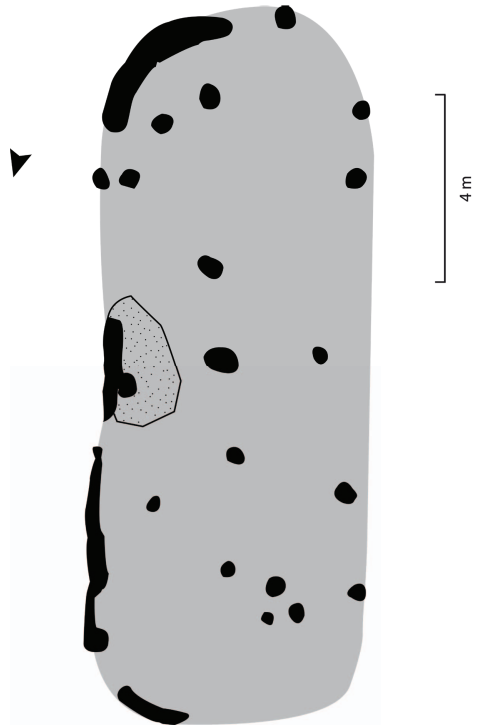
Comments: Contained a hearth and ceramic sherds

Rogaland



Farmstead	Structure no.	Cadastral/Holding no.	Municipality
Nordre Tengesdal	3	81/4	Bjerkreim
Type	Size	Gable	Exterior construction
Three-aisled	c. 20 x 5,7	N/A	Bole walls?
Orientation	Period	Uncalibrated BP	Reference
NW-SE	EBA II	3110 ± 30, 3070 ± 30, 3060 ± 30, 3060 ± 30, 3040 ± 30	Reiersen 2015

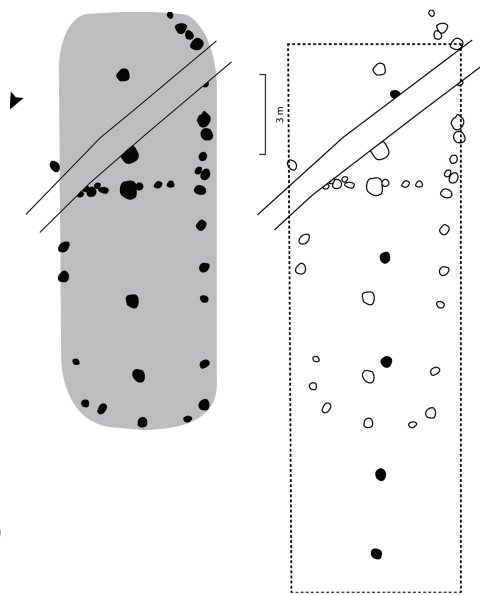
Comments: The house contained a hearth, ceramics, a flint scraper, and two cooking pits. Outside there was another cooking pit with a date to EBA II.



Farmstead	Structure no.	Cadastral/Holding no.	Municipality
Nordre Tengesdal	4	81/4	Bjerkreim
Type	Size	Gable	Exterior construction
Two-aisled	14,9 x 5,8	N/A	Planked-built/Trench
Orientation	Period	Uncalibrated BP	Reference
NW-SE	LN-EBA	no radiometric dating	Reiersen 2015

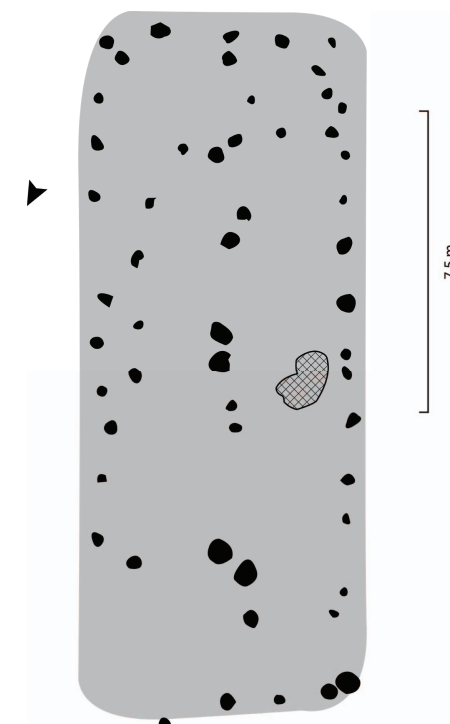
Comments: None

Rogaland



Farmstead	Structure no.	Cadastral/Holding no.	Municipality
Kvia	N/A	19/31	Hå
Type	Size	Gable	Exterior construction
Two-aisled	15 m in length	Curved	Wattle-and-Daub
Orientation	Period	Uncalibrated BP	Reference
NW-SE	LN I - EBA	No radiometric dates	Bjørlo 2011

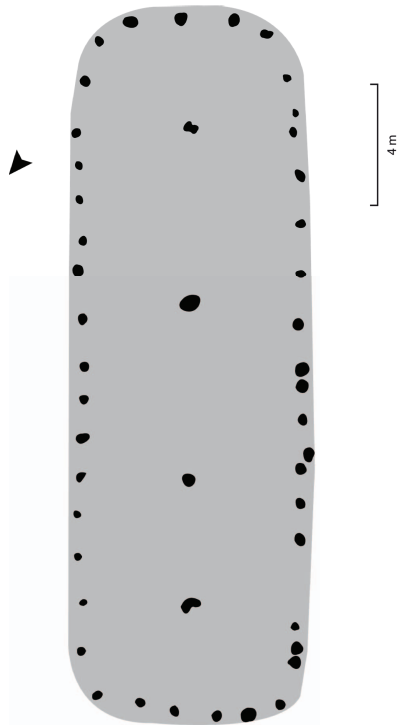
Comments: The house appears to have two phases, with one having a partition. Pumice, ceramic sherds, and amber were uncovered.



Farmstead	Structure no.	Cadastral/Holding no.	Municipality
Bjørnhaug/Bo	N/A	26	Hå
Type	Size	Gable	Exterior construction
Two-aisled	16.8 x 6.3	Straight	Wattle-and-Daub
Orientation	Period	Uncalibrated BP	Reference
NW-SE	EBA I	3220 ± 30, 3380 ± 30, 3240 ± 30	Fred and Westling 2014, Fyllingen 2015a

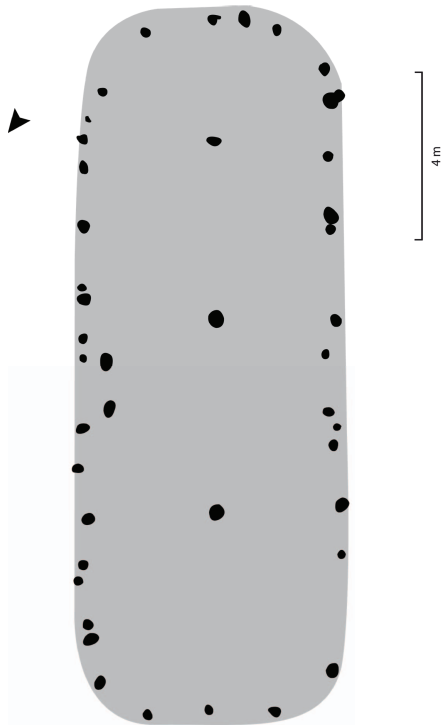
Comments: The house contained a heart, ceramics, burnt bone, and scrapers. Flakes from daggers were uncovered nearby.

Rogaland



Farmstead	Structure no.	Cadastral/Holding no.	Municipality
Norheim (Wåle)	1	19/11	Time
Type	Size	Gable	Exterior construction
Two-aisled	23 x 7.2	Straight	Wattle-and-Daub
Orientation	Period	Uncalibrated BP	Reference
NW-WSE	LN II - EBA I	3455 ± 50, 3435 ± 65, 3335 ± 50	Soltveit <i>et al.</i> 2007

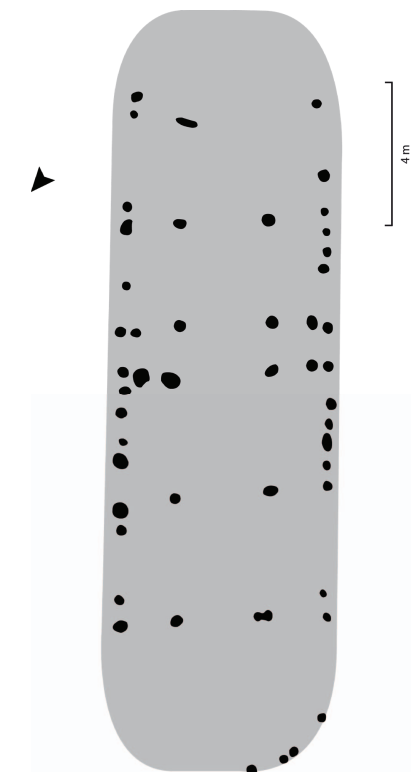
Comments: None



Farmstead	Structure no.	Cadastral/Holding no.	Municipality
Norheim (Wåle)	2	19/11	Time
Type	Size	Gable	Exterior construction
Two-aisled	16.5 x 6	Curved	Wattle-and-Daub
Orientation	Period	Uncalibrated BP	Reference
NW-WSE	LN II	3555 ± 65, 3545 ± 70, 3495 ± 50, 3475 ± 50	Soltveit <i>et al.</i> 2007

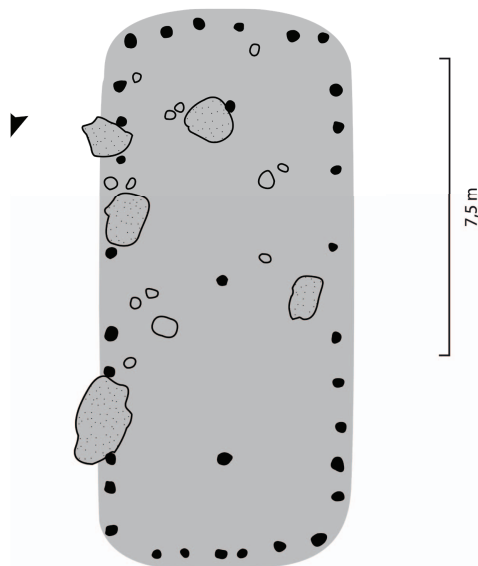
Comments: Appears to have two entrances.

Rogaland



Farmstead	Structure no.	Cadastral/Holding no.	Municipality
Norheim (Wåle)	3	19/11	Time
Type	Size	Gable	Exterior construction
Three-aisled	21-23 x 5.5	Curved	Wattle-and-Daub
Orientation	Period	Uncalibrated BP	Reference
NW-SE	LN II - EBA I	3390 ± 50, 3395 ± 50, 3455 ± 60	Softveit <i>et al.</i> 2007

Comments: None

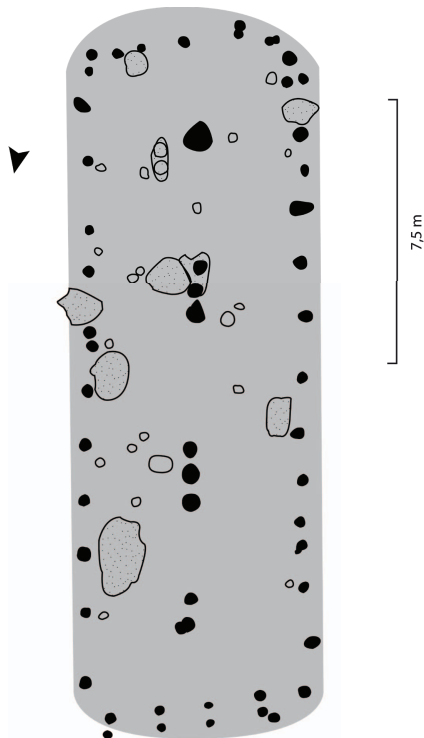


Farmstead	Structure no.	Cadastral/Holding no.	Municipality
Froyland	1	28/1	Time
Type	Size	Gable	Exterior construction
Two-aisled	13.7 x 5.7	Straight	W/A
Orientation	Period	Uncalibrated BP	Reference
NNW-SSE	LN I - LN III	3500 ± 40, 3595 ± 35	Bjorndal 2009

Comments: Fragments of a sickle and two scrapers were uncovered nearby.


Rogaland

Farmstead	Structure no.	Cadastral/Holding no.	Municipality
Froyland	II	28/1	Time
Type	Size	Gable	Exterior construction
Two-aisled	19.4 x 6.2	Straight	N/A
Orientation	Period	Uncalibrated BP	Reference
NNW-SSE	LN II - EBA I	3565 ± 40, 3465 ± 35, 3440 ± 35, 3410 ± 30	Bjordal 2009




Comments: Ceramic sherds, burnt bone and flint debris were uncovered in the southern part of the house.

Farmstead	Structure no.	Cadastral/Holding no.	Municipality
Kleppe (Kleppstemmen)	1	1	Klepp
Type	Size	Gable	Exterior construction
Two-aisled	22 m in length	Straight	Wattle-and-Daub or Bole
Orientation	Period	Uncalibrated BP	Reference
N-S	LN - EBA	No radiometric dates	Berge 2007



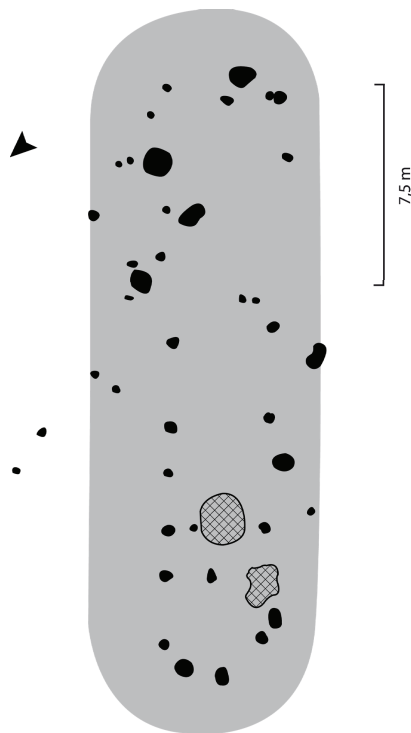
Comments: None

Rogaland



Farmstead	Structure no.	Cadastral/Holding no.	Municipality
Kleppe (Kleppstemmen)	2	1	Klepp
Type	Size	Gable	Exterior construction
Three-aisled	c. 24 x 9	N/A	N/A
Orientation	Period	Uncalibrated BP	Reference
W-E	EBA I	3335 ± 35, 3200 ± 35, 3365 ± 35	Berge 2007

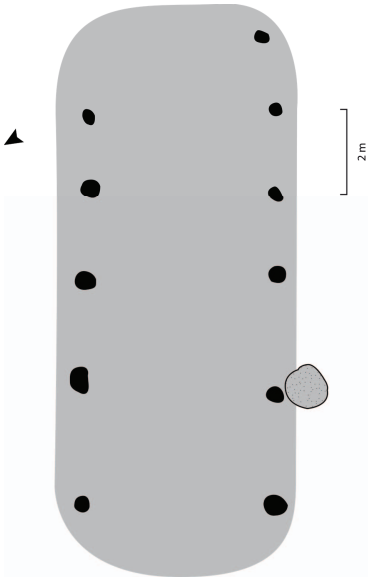
Comments: The largest house in northwestern Scandinavia (216 km²).



Farmstead	Structure no.	Cadastral/Holding no.	Municipality
Kleppe (Kleppvarden)	1	1	Klepp
Type	Size	Gable	Exterior construction
Three-aisled	28 x 7	N/A	N/A
Orientation	Period	Uncalibrated BP	Reference
NW-SE	EBA III - LBA IV	2840 ± 40, 3040 ± 40	Dahl 2007

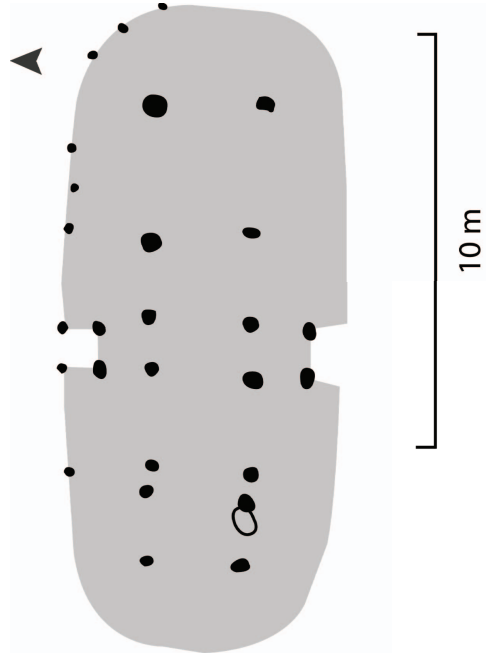
Comments: This is the longest house in northwestern Scandinavia. A combination tool in OxCal can be used to tentatively date the house to Early Bronze Age period III.

Rogaland



Farmstead	Structure no.	Cadastral/Holding no.	Municipality
Skelane	1	40/246	Sandnes
Type	Size	Gable	Exterior construction
Three-abled	13 x 8	N/A	N/A
Orientation	Period	Uncalibrated BP	Reference
W-E	EBA I - II	3222 ± 54	Hovre 2010

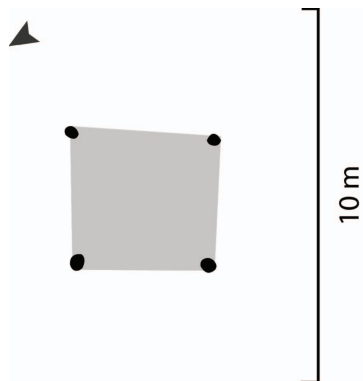
Comments: None



Farmstead	Structure no.	Cadastral/Holding no.	Municipality
Forsandmoen	CCVII	37/5	Forsand
Type	Size	Gable	Exterior construction
Three-abled	15.8 x 6.4	Curved	Wattle-and-Daub
Orientation	Period	Uncalibrated BP	Reference
W-E	EBA III - LBA V	2870 ± 110	Løken 1998

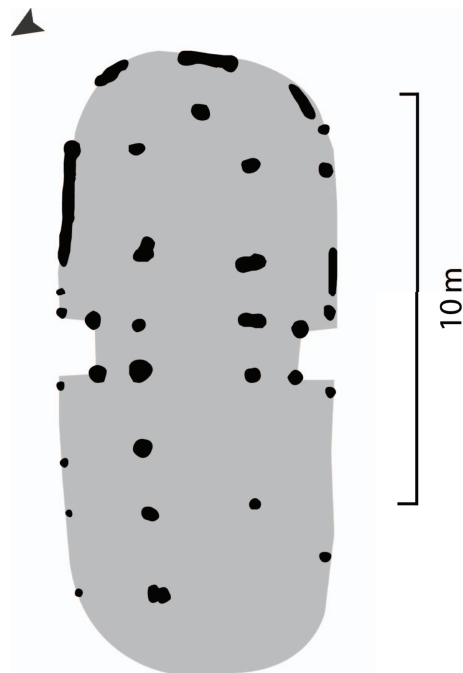
Comments: None

Rogaland



Farmstead	Structure no.	Cadastral/Holding no.	Municipality
Forsandmoen	Fig. 6a	37/5	Forsand
Type	Size	Gable	Exterior construction
Hut	3.8 x 3.5	N/A	N/A
Orientation	Period	Uncalibrated BP	Reference
N/A	EBA II - LBA IV	3030 ± 110	Løken 1998

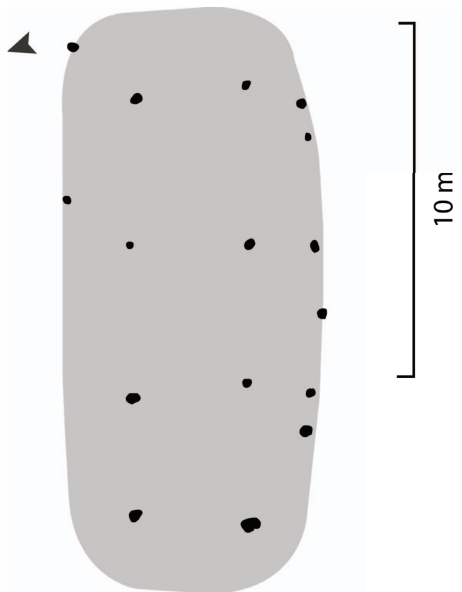
Comments: None



Farmstead	Structure no.	Cadastral/Holding no.	Municipality
Forsandmoen	XLV	37/5	Forsand
Type	Size	Gable	Exterior construction
Three-aisled	c. 15 x 6 m	Curved	Wattle-and-Daub or Bole
Orientation	Period	Uncalibrated BP	Reference
WNE-SES	EBA I - EBA III	3140 ± 90	Løken 1998

Comments: None

Rogaland



Farmstead	Structure no.	Cadastral/Holding no.	Municipality
Forsandmoen	XC	37/5	Forsand
Type	Size	Gable	Exterior construction
Three-aisled	c.15 x 6 m	Curved	Wattle-and-Daub
Orientation	Period	Uncalibrated BP	Reference
WNW-SES	EBA II	3155 ± 60, 3150 ± 60, 3145 ± 55, 3115 ± 80, 2930 ± 70	Løken 1998

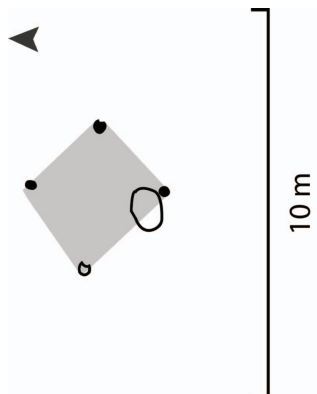
Comments: None



Farmstead	Structure no.	Cadastral/Holding no.	Municipality
Forsandmoen	XXXII B	37/5	Forsand
Type	Size	Gable	Exterior construction
Three-aisled	22-23 m long, 8 m wide	Curved	Wattle-and-Daub
Orientation	Period	Uncalibrated BP	Reference
WNW-SES	EBA II	3275 ± 65, 3245 ± 60, 3220 ± 65, 3185 ± 65, 3210 ± 45, 3175 ± 50, 3185 ± 45, 3150 ± 65, 3135 ± 65, 3125 ± 65, 3070 ± 75, 3080 ± 50, 3040 ± 65, 2990 ± 70, 3015 ± 65	Løken 1998

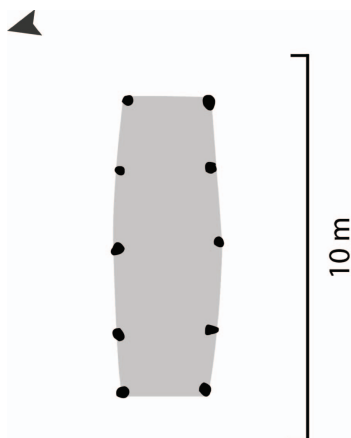
Comments: None

Rogaland



Farmstead	Structure no.	Cadastral/Holding no.	Municipality
Forsandmoen	CCXIII	37/5	Forsand
Type	Size	Gable	Exterior construction
Hut	3.8 x 3.5	N/A	N/A
Orientation	Period	Uncalibrated BP	Reference
N/A	EBA III - LBA V	No radiometric dates	Løken 1998

Comments: The hut appears to be stratigraphically and spatially connected with CCXII, which has been radiocarbon dated to Period III - V.



Farmstead	Structure no.	Cadastral/Holding no.	Municipality
Forsandmoen	fig. 7d	37/5	Forsand
Type	Size	Gable	Exterior construction
Three-aisled	10.5 x 3.2	N/A	N/A
Orientation	Period	Uncalibrated BP	Reference
WNE-SES	EBA?	No radiometric dates	Løken 1998

Comments: None

Rogaland



Farmstead	Structure no.	Cadastral/Holding no.	Municipality
Berge	N/A	N/A	Forsand
Type	Size	Gable	Exterior construction
Three-aisled	N/A	N/A	N/A
Orientation	Period	Uncalibrated BP	Reference
N/A	EBA	N/A	http://www.norark.no/prosjekter/bergevik/4783/

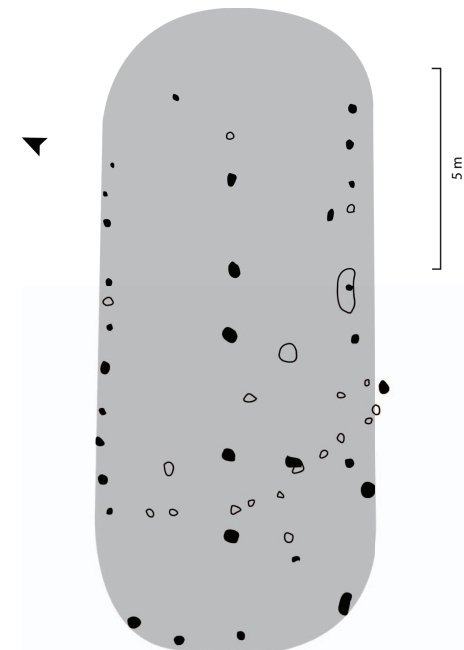
Comments: The excavation report was not available at the time of writing.



Farmstead	Structure no.	Cadastral/Holding no.	Municipality
Berge	N/A	N/A	Forsand
Type	Size	Gable	Exterior construction
Two-aisled	N/A	N/A	N/A
Orientation	Period	Uncalibrated BP	Reference
N/A	LN - EBA	N/A	http://www.norark.no/prosjekter/bergevik/4783/

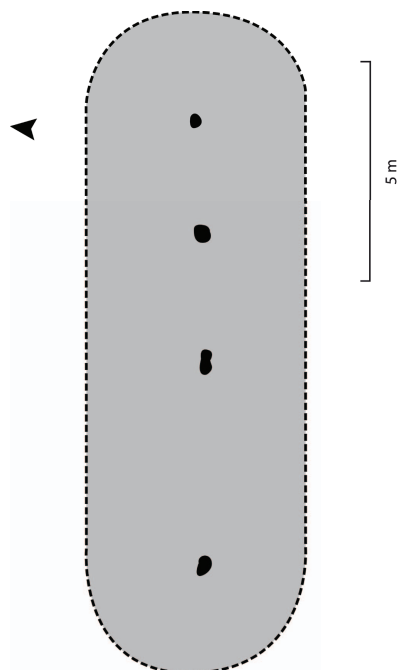
Comments: The excavation report was not available at the time of writing.

Rogaland



Farmstead	Structure no.	Cadastral/Holding no.	Municipality
Reyneberg	B	35	Sola
Type	Size	Gable	Exterior construction
Two-aisled	14 x 6.3	Straight	Wattle-and-Daub
Orientation	Period	Uncalibrated BP	Reference
SW-NE	EBA I	3320 ± 50, 3215 ± 55, 3505 ± 55, 3405 ± 65	Soltveit <i>et al.</i> 2007

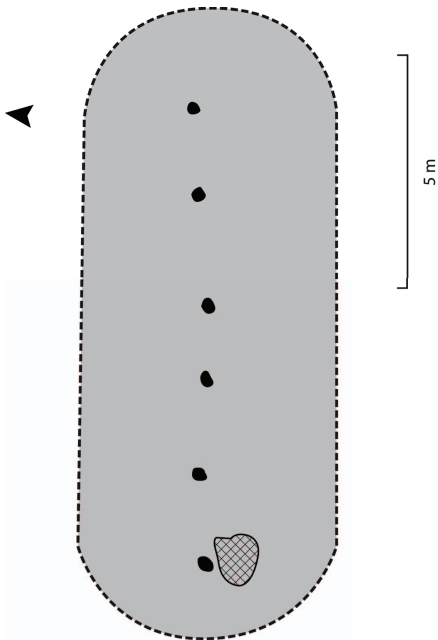
Comments: Also referred to as Kidlingberget.



Farmstead	Structure no.	Cadastral/Holding no.	Municipality
Reyneberg	C	35	Sola
Type	Size	Gable	Exterior construction
Two-aisled	N/A	N/A	N/A
Orientation	Period	Uncalibrated BP	Reference
SW-NE	LN - EBA2	No radiometric dates	Soltveit <i>et al.</i> 2007

Comments: None

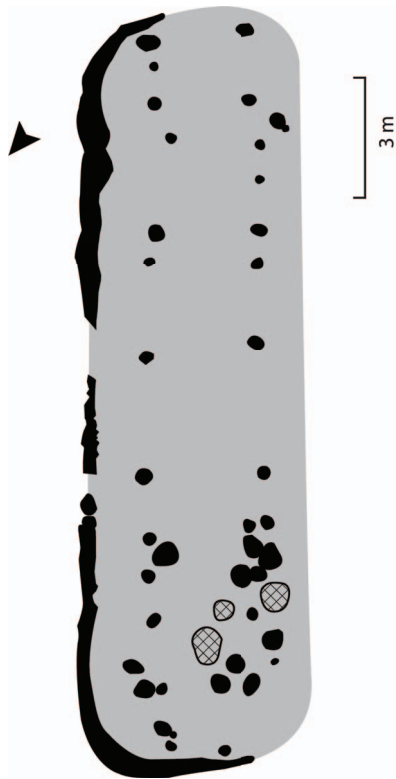
Rogaland



Farmstead	Structure no.	Cadastral/Holding no.	Municipality
Røyneberg	D	35	Sola
Type	Size	Gable	Exterior construction
Two-aisled	N/A	N/A	N/A
Orientation	Period	Uncalibrated BP	Reference

SW-NE LN - EBA? No radiometric dates *Soltvedt et al. 2007*

Comments: None

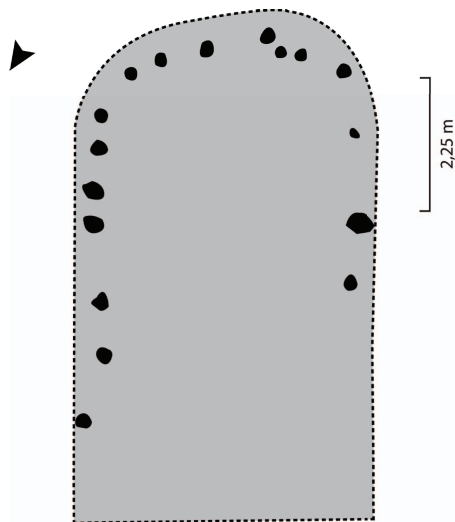


Farmstead	Structure no.	Cadastral/Holding no.	Municipality
Tjora	4	10	Sola
Type	Size	Gable	Exterior construction
Three-aisled	20.6 x 6.2	Curved	Planked-built/Trench
Orientation	Period	Uncalibrated BP	Reference

NW-SE EBA II - III 2985 ± 40 *Fyllingen 2012*

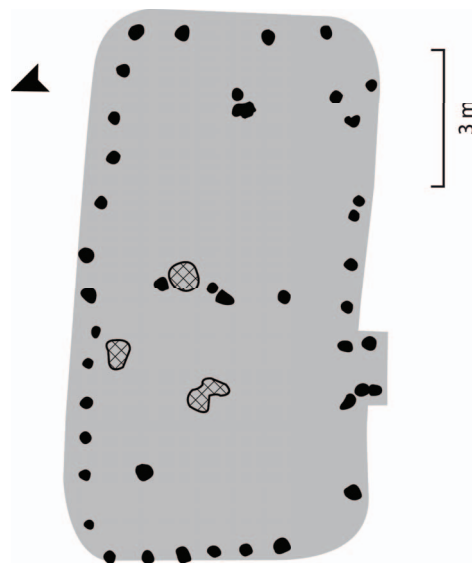
Comments: The house also has a date to EBA I from a charred cereal. A saddle quern was uncovered adjacent to the house.

Rogaland



Farmstead	Structure no.	Cadastral/Holding no.	Municipality
Tjøra	6	10	Sola
Type	Size	Gable	Exterior construction
Two-aisled	11+ x 4.3	Curved	Wattle-and-Daub?
Orientation	Period	Uncalibrated BP	Reference
NW-SE	LN - EBA	No radiometric dates	Fyllingen 2012

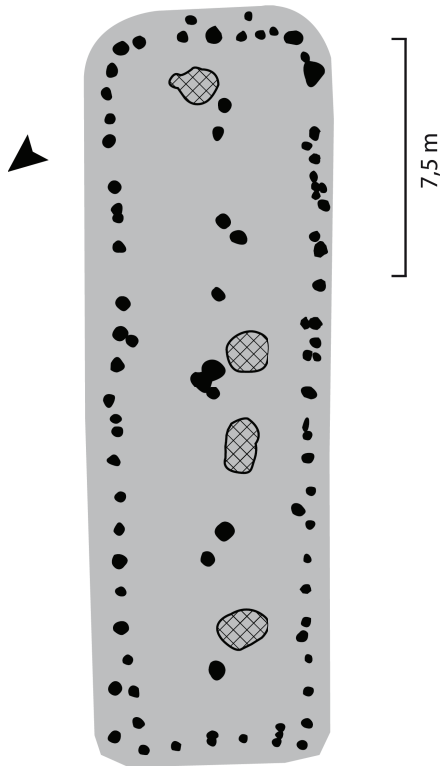
Comments: None



Farmstead	Structure no.	Cadastral/Holding no.	Municipality
Tjøra	7	10	Sola
Type	Size	Gable	Exterior construction
Two-aisled	11,8 x 5,5	Straight	Wattle-and-Daub
Orientation	Period	Uncalibrated BP	Reference
WNW-ESE	LN II - EBA I	3325 ± 35, 3460 ± 30	Fyllingen 2012

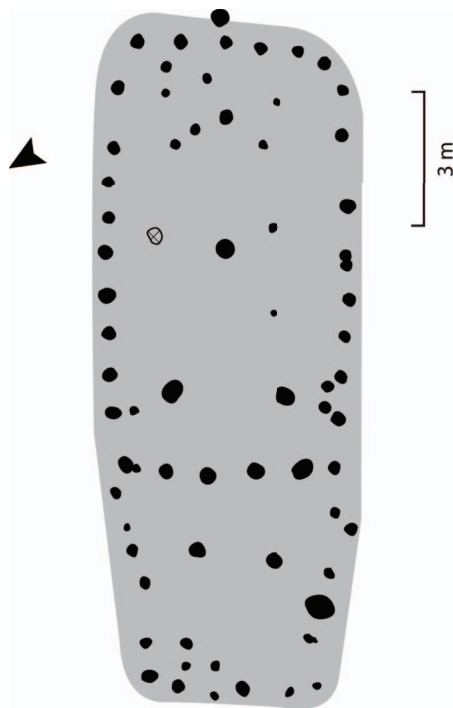
Comments: Possibly a hybrid construction with a two-aisled and a three-aisled part. An amber pearl, burnt bone, flint debris, and ceramic sherds were uncovered in the house.

Rogaland



Farmstead	Structure no.	Cadastral/Holding no.	Municipality
Tjora	9	10	Sola
Type	Size	Gable	Exterior construction
Two-aisled	22,3 x 6	Straight	Wattle-and-Daub
Orientation	Period	Uncalibrated BP	Reference
NW-SE	LN II - EBA I	3340 ± 40, 3380 ± 40	Fyllingen 2012

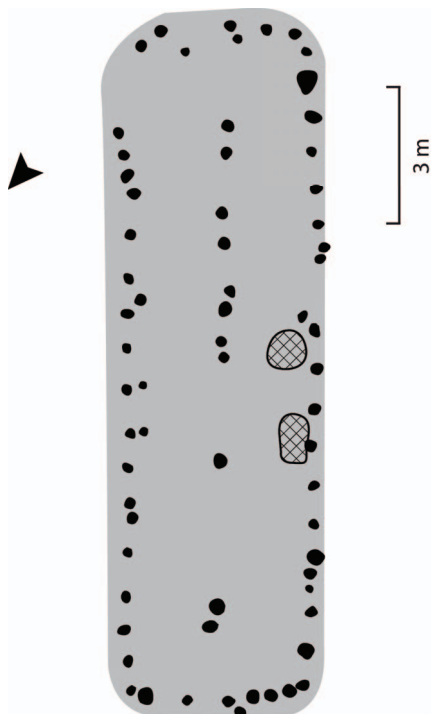
Comments: Numerous flakes from either dagger or axe production. A scraper, burnt bone and pottery sherds were uncovered.



Farmstead	Structure no.	Cadastral/Holding no.	Municipality
Tjora	10	10	Sola
Type	Size	Gable	Exterior construction
Two- and three-aisled (hybrid)	15 x 5,5	Straight	Wattle-and-Daub
Orientation	Period	Uncalibrated BP	Reference
NW-SSE	LN II - EBA I	3365 ± 30	Fyllingen 2012

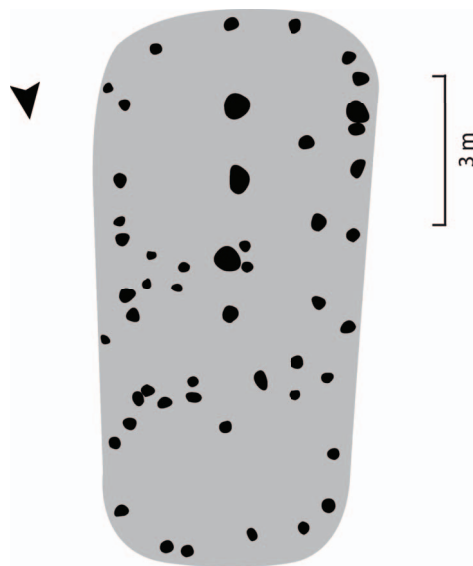
Comments: A hybrid house construction including a two-aisled and a three-aisled part. The house contained traces of flint, burnt bone, and pottery sherds.

Rogaland



Farmstead	Structure no.	Cadastral/Holding no.	Municipality
Tjøra	11	10	Sola
Type	Size	Gable	Exterior construction
Two-aisled	22.7 x 6.3	Straight	Wattle-and-Daub
Orientation	Period	Uncalibrated BP	Reference
NNV-SSe	EBA I	3310 ± 40, 3345 ± 40	Fyllingen 2012

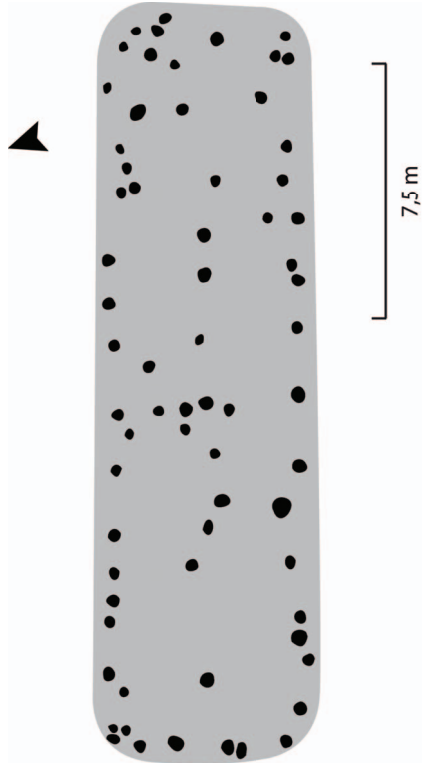
Comments: The house contained flint debris, two scrapers, a piece from a sickle, a piece from a spearhead, burnt bone, and pottery sherds.



Farmstead	Structure no.	Cadastral/Holding no.	Municipality
Tjøra	12	10	Sola
Type	Size	Gable	Exterior construction
Two-aisled	10.2 x 4.3-4.7	Curved	Wattle-and-Daub
Orientation	Period	Uncalibrated BP	Reference
NNE-SSW	LN III	3525 ± 30, 3470 ± 30	Fyllingen 2012

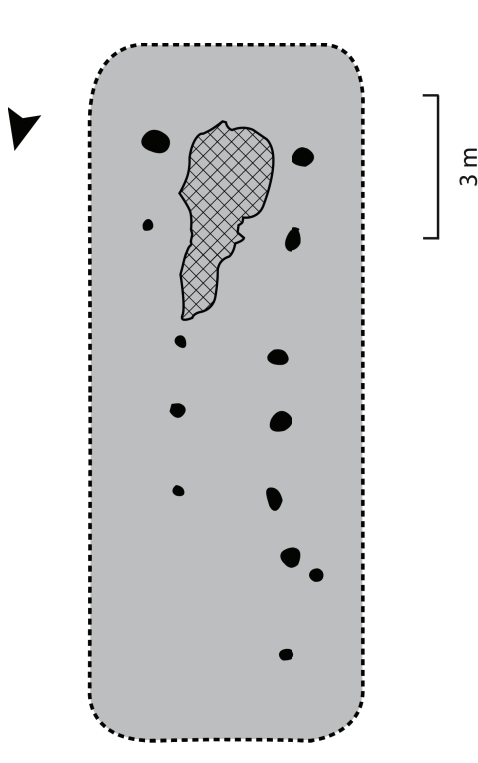
Comments: Contained pottery sherds

Rogaland



Farmstead	Structure no.	Cadastral/Holding no.	Municipality
Tjora	13	10	Sola
Type	Size	Gable	Exterior construction
Two-aisled	20.8x5.3	Straight	Wattle-and-Daub
Orientation	Period	Uncalibrated BP	Reference
NW-SE	LN I - LN II	3560 ± 30, 3635 ± 30	Fyllingen 2012

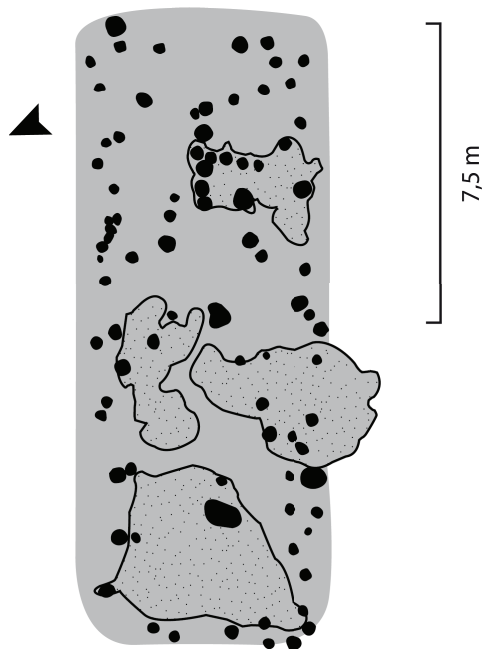
Comments: The house contained flint debris, a quartz crystal, pottery sherds, and burnt bone.



Farmstead	Structure no.	Cadastral/Holding no.	Municipality
Tjora	14	10	Sola
Type	Size	Gable	Exterior construction
Three-aisled	N/A	N/A	N/A
Orientation	Period	Uncalibrated BP	Reference
NNW-SSE	BA	No radiometric dates	Fyllingen 2012

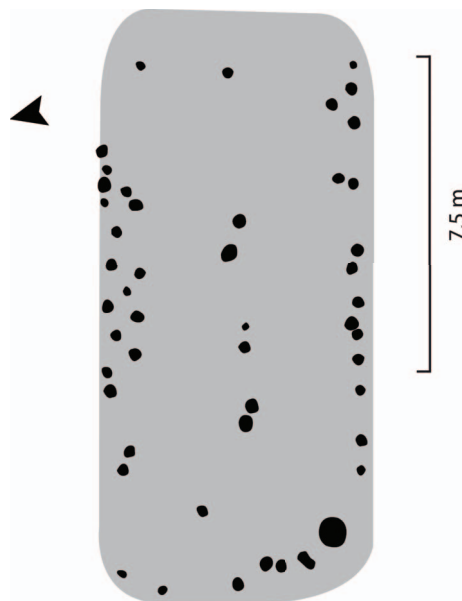
Comments: The house contained a cooking pit, burnt bone, flint, and pottery sherds.

Rogaland



Farmstead	Structure no.	Cadastral/Holding no.	Municipality
Tjora	15	10	Sola
Type	Size	Gable	Exterior construction
Two-aisled	14.6x4.8	Straight	Wattle-and-Daub
Orientation	Period	Uncalibrated BP	Reference
NW-SE	LN II	3545 ± 30, 3530 ± 40	Fyllingen 2012

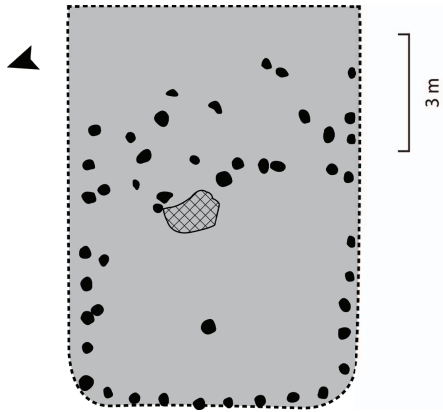
Comments: The house had traces of a floor, and contained flakes from daggers and/or axe production. Other finds included two scrapers, a flint arrowhead, pottery sherds, and burnt bone.



Farmstead	Structure no.	Cadastral/Holding no.	Municipality
Tjora	16	10	Sola
Type	Size	Gable	Exterior construction
Two-aisled	12.5x5.8	Straight	Wattle-and-Daub
Orientation	Period	Uncalibrated BP	Reference
NW-SE	LN - EBA	No radiometric dates	Fyllingen 2012

Comments: The house contained traces of flint and pottery sherds.

Rogaland



Farmstead	Structure no.	Cadastral/Holding no.	Municipality
Tjøra	17	10	Sola
Type	Size	Gable	Exterior construction
Two-aisled	12+ x 6.5	Straight	Wattle-and-Daub
Orientation	Period	Uncalibrated BP	Reference
NNW-ESE	EBA I	3305 ± 35	Fyllingen 2012

Comments: None

Farmstead	Structure no.	Cadastral/Holding no.	Municipality
Sømmerågen	N/A	N/A	Sola
Type	Size	Gable	Exterior construction
Three-aisled	N/A	N/A	N/A
Orientation	Period	Uncalibrated BP	Reference
N/A	EBA	N/A	Eilertsen 2016

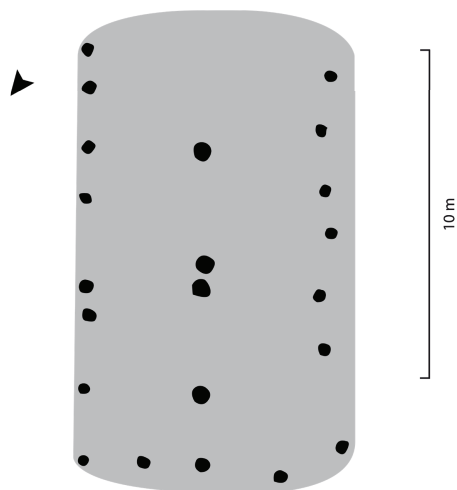

Comments: The excavation report was not available at the time of writing.



Rogaland

Farmstead	Structure no.	Cadastral/Holding no.	Municipality
Sammenrågen	N/A	N/A	Sola
Type	Size	Gable	Exterior construction
Three-aisled	N/A	N/A	N/A
Orientation	Period	Uncalibrated BP	Reference
N/A	EBA	N/A	Eilertsen 2016


Comments: The excavation report was not available at the time of writing.



Farmstead	Structure no.	Cadastral/Holding no.	Municipality
Sammenrågen	N/A	N/A	Sola
Type	Size	Gable	Exterior construction
Two-aisled	11 x 6	N/A	N/A
Orientation	Period	Uncalibrated BP	Reference
NW-SE	LN - EBA	N/A	Eilertsen 2016

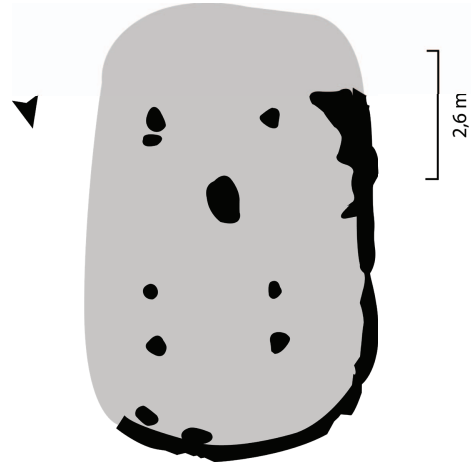
Comments: The excavation report was not available at the time of writing. The house may have contained a hearth, and there were pottery sherds, and traces of a floor (sunken areas).

Rogaland



Farmstead	Structure no.	Cadastral/Holding no.	Municipality
Myklebust	VII	3	Sola
Type	Size	Gable	Exterior construction
Three-aisled	6 x 7	N/A	Bole walls?
Orientation	Period	Uncalibrated BP	Reference
NW-SE	LN II	3375 ± 45, 3590 ± 35, 3490 ± 40	Dahl 2014

Comments: None



Farmstead	Structure no.	Cadastral/Holding no.	Municipality
Myklebust	VIII	3	Sola
Type	Size	Gable	Exterior construction
Three-aisled	9.3 x 6.5	Curved	Planked-built/trench
Orientation	Period	Uncalibrated BP	Reference
NNE-SSW	EBA II	3160 ± 35, 3140 ± 30, 3075 ± 30	Dahl 2014

Comments: The three-aisled house contained a hearth, pottery sherds, and a grinding stone.

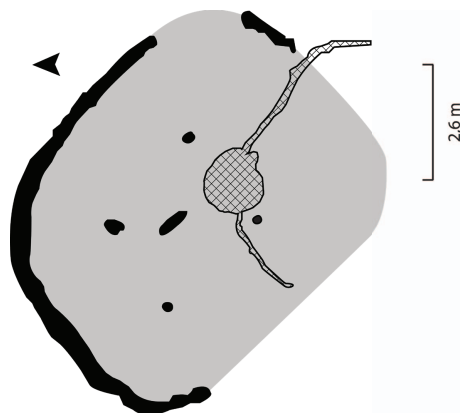
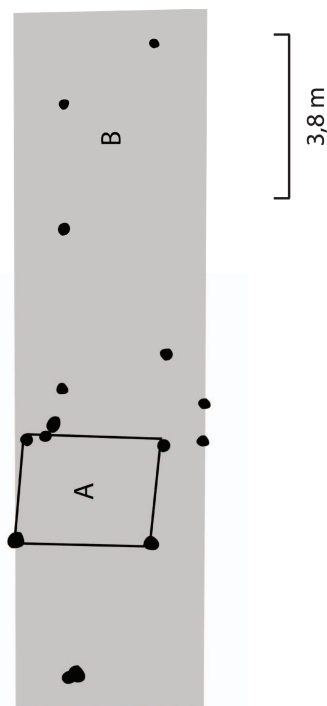
Rogaland

Farmstead	Structure no.	Cadastral/Holding no.	Municipality
Myklebust	X	3	Sola
Type	Size	Gable	Exterior construction
Three-aisled	19+ x 5.5	N/A	N/A
Orientation	Period	Uncalibrated BP	Reference
NNW-SSE	EBA III – LBA IV	2914 ± 31, 2899 ± 30	Dahl 2014

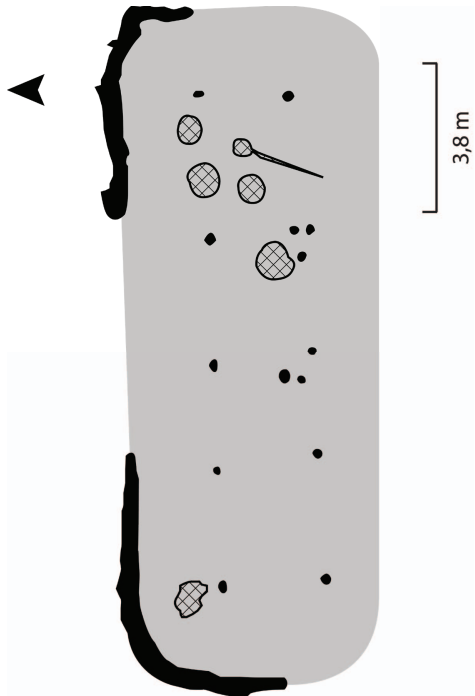
Comments: A dagger (B4671) and a scraper (B4662) were uncovered nearby.

Farmstead	Structure no.	Cadastral/Holding no.	Municipality
Myklebust	XIV	3	Sola
Type	Size	Gable	Exterior construction
Hut	7.9 x 6.2	Curved	Planked-built/trench
Orientation	Period	Uncalibrated BP	Reference
NW-SE	EBA II – EBA III	3170 ± 35, 2995 ± 30, 3095 ± 30	Dahl 2014

Comments: The hut has a big hearth with air vents. The hearth contained burnt bone and flint debris.

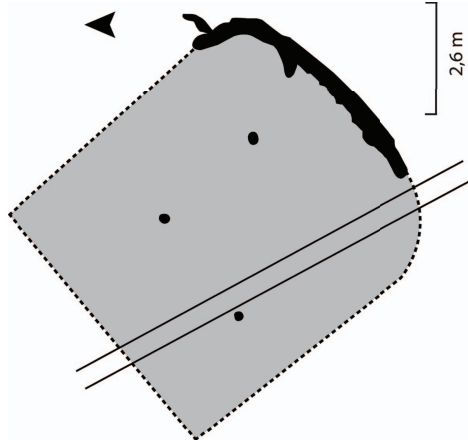


Rogaland



Farmstead	Structure no.	Cadastral/Holding no.	Municipality
Myklebust	XV	3	Sola
Type	Size	Gable	Exterior construction
Three-abled	18 x 7.1	Curved	Planked-built/Trench
Orientation	Period	Uncalibrated BP	Reference
NW-SE	EBA II - EBA III	3100 ± 40, 3085 ± 35, 3010 ± 30	Dahl 2014

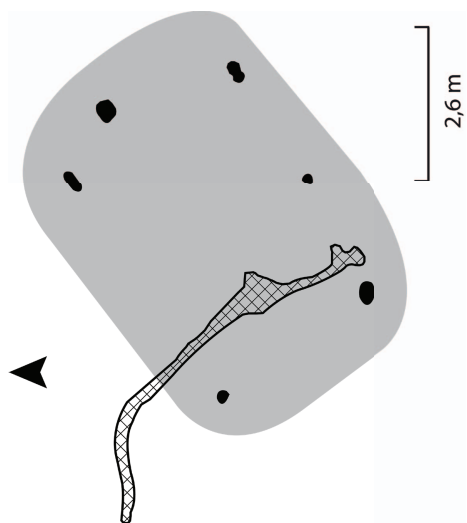
Comments: The house contained a hearth with 'air vent', flint debris, burnt bone, and pottery sherds. At the southern entrance two quern stones were uncovered.



Farmstead	Structure no.	Cadastral/Holding no.	Municipality
Myklebust	XVI	3	Sola
Type	Size	Gable	Exterior construction
Hut?	7.37 x 4.55	Curved	Planked-built/Trench
Orientation	Period	Uncalibrated BP	Reference
NW-SE	EBA II	No radiometric dates	Dahl 2014


Comments: Based on house typology and stratigraphical relation with neighbouring houses the hut can be tentatively dated to EBA II.

Rogaland



Farmstead	Structure no.	Cadastral/Holding no.	Municipality
Myklebust	XVIII	3	Sola
Type	Size	Gable	Exterior construction
Hut	8.5+x7?	N/A	N/A
Orientation	Period	Uncalibrated BP	Reference
SW-NE	EBA I	3240 ± 30, 3250 ± 30, 3280 ± 30	Dahl 2014


Comments: The hut contains a hearth with 'air vents'.



Farmstead	Structure no.	Cadastral/Holding no.	Municipality
Jåsund	1	1	Rogaland
Type	Size	Gable	Exterior construction
Two-aisled	15 x 5,2-5,5	Curved	Wattle-and-Daub or Boie
Orientation	Period	Uncalibrated BP	Reference
NNW-SSE	LN III	3600 ± 40+	Fyllingen 2015b

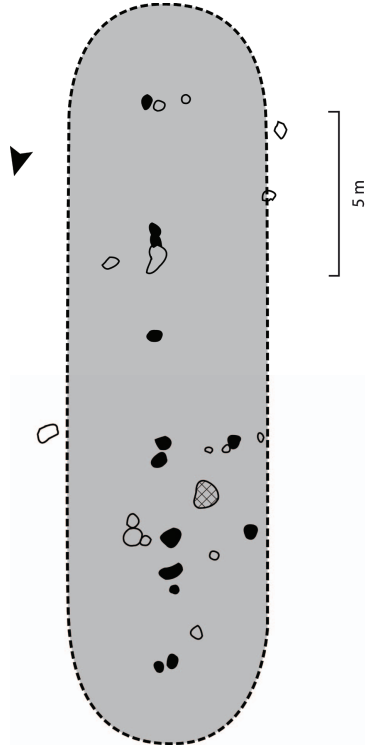
Comments: The house appears to have two phases (see house no. 2). Ceramic sherds, flint debris, and pumice were uncovered in postholes. Based on radiocarbon dates from two postholes as well as stratigraphy. The curved gable walls may suggest an earlier date than the second phase.

Rogaland



Farmstead	Structure no.	Cadastral/Holding no.	Municipality
Jåsund	2	1	Rogaland
Type	Size	Gable	Exterior construction
Two-aisled?	N/A	Straight	Wattle-and-Daub or Bole
Orientation	Period	Uncalibrated BP	Reference
NNW-SSE	LN II - EBA I	3380 ± 40	Fyllingen 2015b

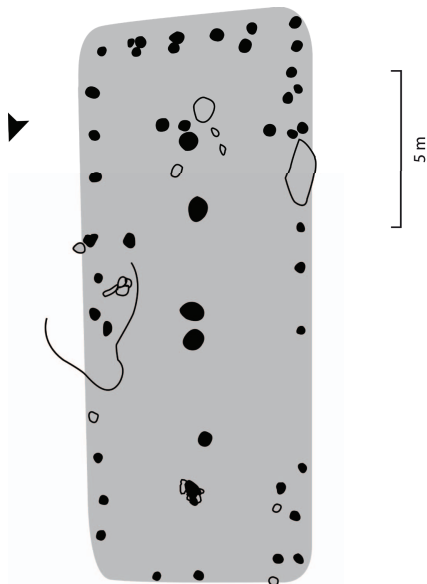
Comments: A possible second phase of the house. Based on radiocarbon dates from two postholes as well as stratigraphy. The straight gable walls may suggest a later date than the first phase.



Farmstead	Structure no.	Cadastral/Holding no.	Municipality
Jätta	1	16	Stavanger
Type	Size	Gable	Exterior construction
Two-aisled	16 x 6-7	N/A	N/A
Orientation	Period	Uncalibrated BP	Reference
NW-SE	EBA I	3440 ± 55, 3215 ± 55	Hulth 1997

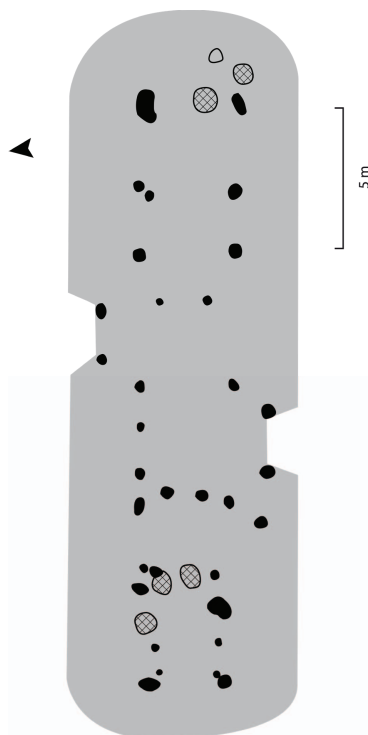
Comments: None

Rogaland



Farmstead	Structure no.	Cadastral/Holding no.	Municipality
Jätta	II	16	Stavanger
Type	Size	Gable	Exterior construction
Two-aisled	16 x 6	Straight	Bole walls
Orientation	Period	Uncalibrated BP	Reference
NW-SE	LVI II	3657 ± 36, 3448 ± 24	Hulth1997

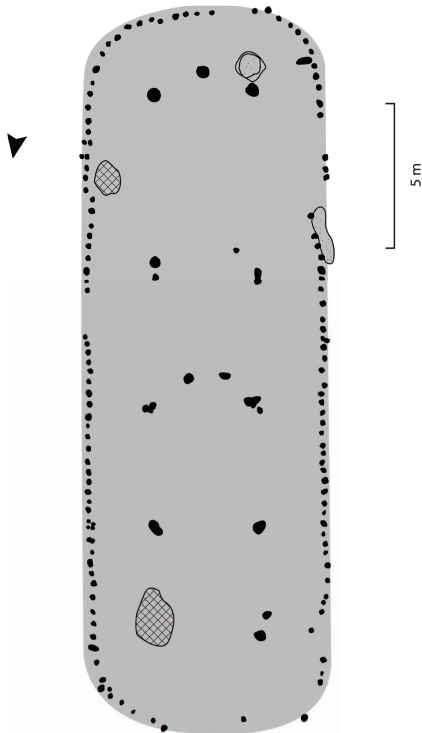
Comments: Pottery sherds (S2250)



Farmstead	Structure no.	Cadastral/Holding no.	Municipality
Austbø	1	7	Stavanger
Type	Size	Gable	Exterior construction
Three-aisled	22 x 7	N/A	N/A
Orientation	Period	Uncalibrated BP	Reference
WNW-ESE	EBA I - EBA II	3320 ± 120, 3040 ± 110, 3320 ± 150	Juhl2001, Meling 2016

Comments: None

Rogaland



Farmstead	Structure no.	Cadastral/Holding no.	Municipality
Austbø	2	7	Stavanger
Type	Size	Gable	Exterior construction
Three-aisled	23 x 7.75	Curved	Wattle-and-Daub
Orientation	Period	Uncalibrated BP	Reference
N-S	EBA II	3155 ± 70, 3150 ± 80	Juhl 2001, Melting 2016

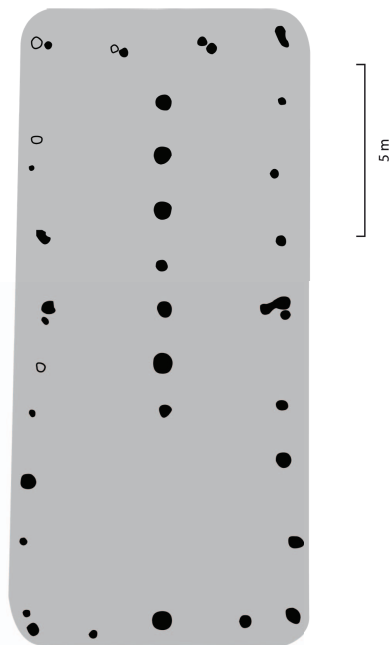
Comments: None



Farmstead	Structure no.	Cadastral/Holding no.	Municipality
Austbø	VIII, phase B	7/26	Stavanger
Type	Size	Gable	Exterior construction
Two-aisled	N/A	N/A	N/A
Orientation	Period	Uncalibrated BP	Reference
N/A	EBA II	N/A	Tsigaridas 2000, Melting 2016

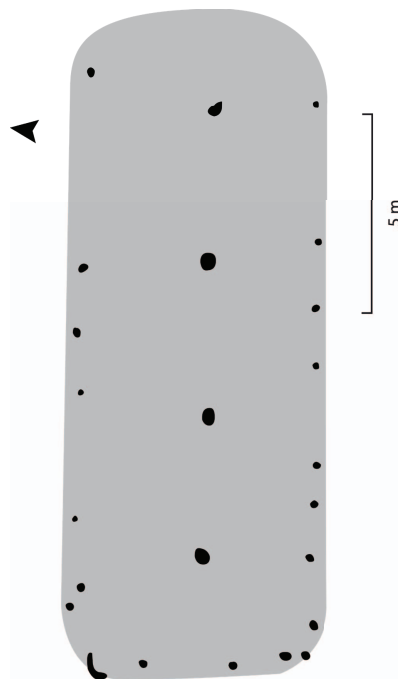
Comments: None

Rogaland



Farmstead	Structure no.	Cadastral/Holding no.	Municipality
Skeie	VI	5/10, 36	Stavanger
Type	Size	Gable	Exterior construction
Two-aisled	16,8 x 6,7-7,8	Straight	Wattle-and-Daub or Bole
Orientation	Period	Uncalibrated BP	Reference
N-S	LN - EBA	No radiometric dates	Tsigaridas 1998, Soltveit <i>et al.</i> 2007, Meling 2016

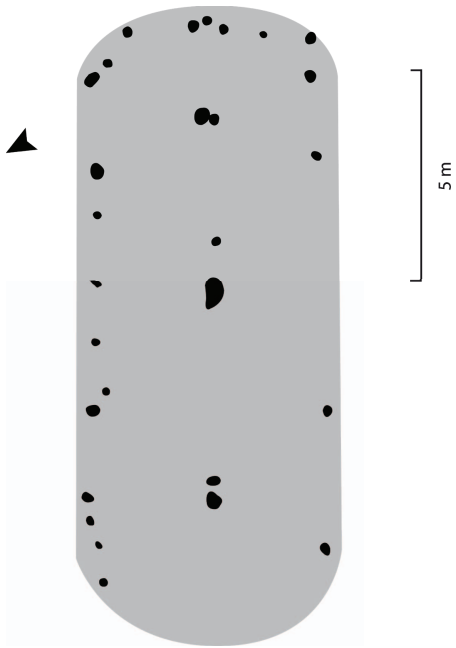
Comments: None



Farmstead	Structure no.	Cadastral/Holding no.	Municipality
Skeie	XXI	5/10, 36	Stavanger
Type	Size	Gable	Exterior construction
Two-aisled	14,6 x 5,8	Straight	Wattle-and-Daub
Orientation	Period	Uncalibrated BP	Reference
W-E	LN - EBA	No radiometric dates	Skare 1998, Soltveit <i>et al.</i> 2007, Meling 2016

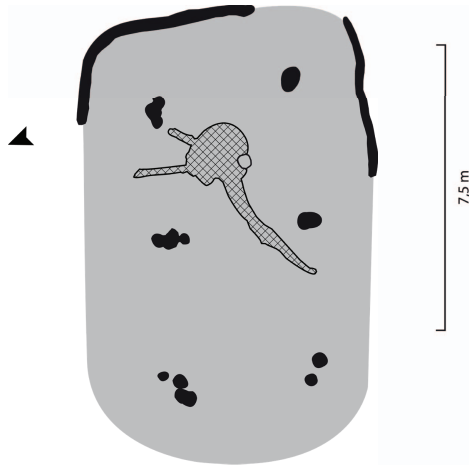
Comments: None

Rogaland



Farmstead	Structure no.	Cadastral/Holding no.	Municipality
Skeie	XXIV	5/10, 36	Stavanger
Type	Size	Gable	Exterior construction
Two-aisled	12,5 x 5-5,5	Straight?	Wattle-and-Daub
Orientation	Period	Uncalibrated BP	Reference
NW-SE	LN II - EBA I	3415 ± 60, 3410 ± 55	Skaare 1998, Soltveit <i>et al.</i> 2007, Mølling 2016


Comments: None



Farmstead	Structure no.	Cadastral/Holding no.	Municipality
Lunde	I	4/1, 13	Stavanger
Type	Size	Gable	Exterior construction
Three-aisled	12+ x 7	N/A	Planked-built/Trench
Orientation	Period	Uncalibrated BP	Reference
W-E	EBA I - EBA II	3190 ± 30, 3250 ± 30	Pedersen 2013

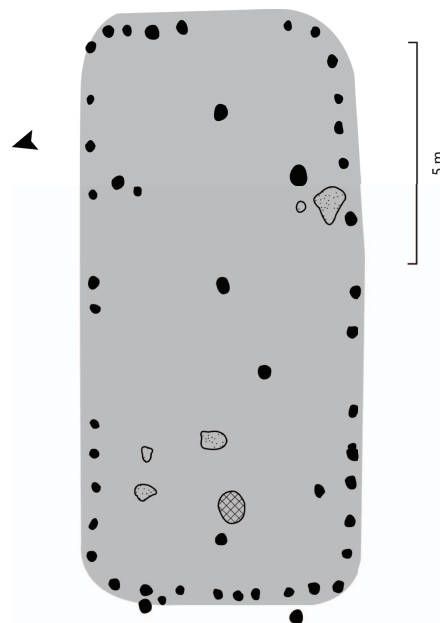
Comments: Similar construction as Houses VIII, XV, XVI, and XVIII at Myklebust with a large hearth and air-vents. The hearth was covered by a stone slab. Burnt bone and charred cereal were uncovered in the air-vents. A small stone was uncovered at the end of one of the air-vents, which use may have been to regulate air.

Rogaland



Farmstead	Structure no.	Cadastral/Holding no.	Municipality
Lebrekk	II	31/1	Strand
Type	Size	Gable	Exterior construction
Hut	N/A	N/A	N/A
Orientation	Period	Uncalibrated BP	Reference
N/A	EBA II	N/A	Løken 1987, Hovre 2010

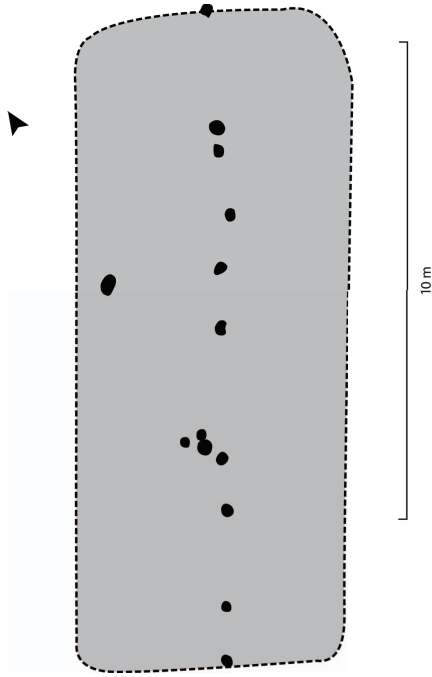
Comments: An a-typical hut (a trapezoid layout). Charred cereal was uncovered in one of the postholes. Finds adjacent to the hut included flint debris, pottery sherds, a saddle quern, strike-a-light, and a cooking-pit. The house has been radiocarbon dated but is only referred to as c. 3400 years old (Løken 1987), i.e. EBA II.



Farmstead	Structure no.	Cadastral/Holding no.	Municipality
Østebø (Taligje)	I	43/1	Finøy
Type	Size	Gable	Exterior construction
Two-aisled	13 x 6.5-6.8	Straight	Wattle-and-Daub
Orientation	Period	Uncalibrated BP	Reference
W-E	EBA I	3190 ± 70, 3280 ± 65, 3450 ± 60, 3380 ± 60, 3330 ± 60, 3205 ± 65	Hemclorff 1993, Hovre 2010

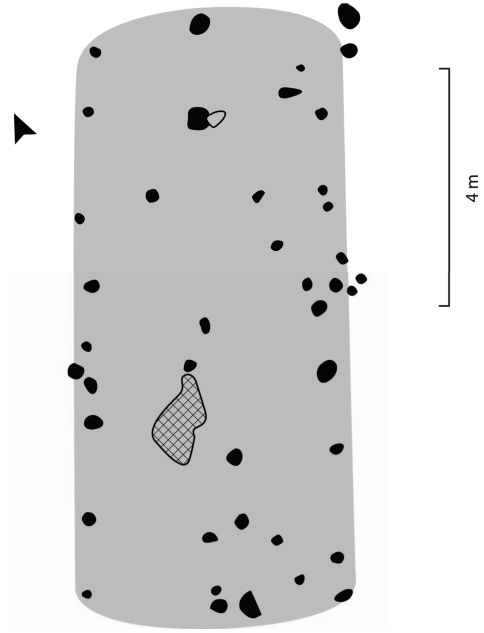
Comments: The house appears to have a partition. Four clay loom weights were uncovered in one of the wall posts.

Rogaland



Farmstead	Structure no.	Cadastral/Holding no.	Municipality
Sørbo	N/A	12	Remesøy
Type	Size	Gable	Exterior construction
Two-aisled	13,5 x 4,5-5,0	N/A	N/A
Orientation	Period	Uncalibrated BP	Reference
SSW-NNE	LN II - EBA I	3395 ± 70, 3385 ± 60	Solvætt <i>et al.</i> 2007

Comments: None

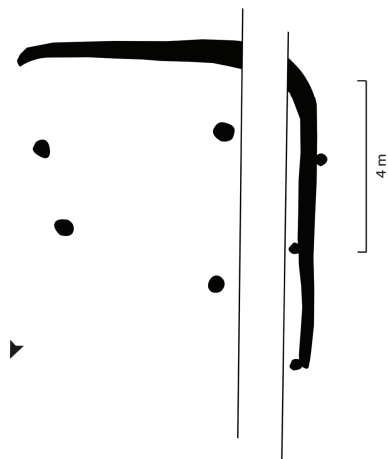


Farmstead	Structure no.	Cadastral/Holding no.	Municipality
Voll	N/A	4/2	Remesøy
Type	Size	Gable	Exterior construction
Two-aisled	10 x 3,9-4,2	N/A	Bole walls
Orientation	Period	Uncalibrated BP	Reference
SSW-NNE	LN I - LN II	3665 ± 65, 3560 ± 55, 3610 ± 65	Solvætt <i>et al.</i> 2007

Comments: None

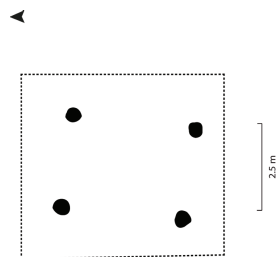
Hordaland

Farmstead	Structure no.	Cadastral/Holding no.	Municipality
Kvitanoill	8	198	Kvinnerød
Type	Size	Gable	Exterior construction
Three-aisled	7 + x7	Straight	Planked-built/Trench
Orientation	Period	Uncalibrated BP	Reference
NW-SE	EBA II - III	3110 ± 40	Engedal et al 2006



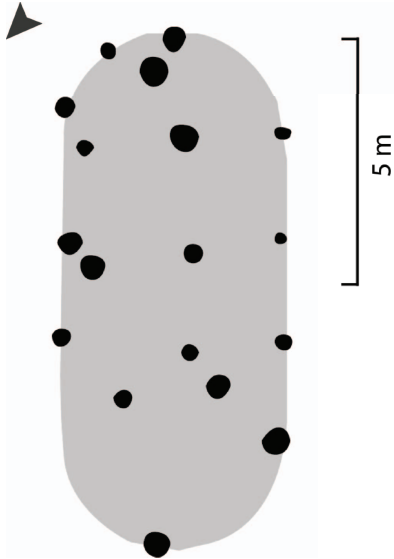
Comments: A trench around part of the house. Asbestos tempered pottery sherds and flint arrowheads were uncovered.

Farmstead	Structure no.	Cadastral/Holding no.	Municipality
Kvitanoill	10	198	Kvinnerød
Type	Size	Gable	Exterior construction
Hut	2.5 x 2.5+	N/A	N/A
Orientation	Period	Uncalibrated BP	Reference
N-S	EBA II - III	3000 ± 40	Engedal et al 2006



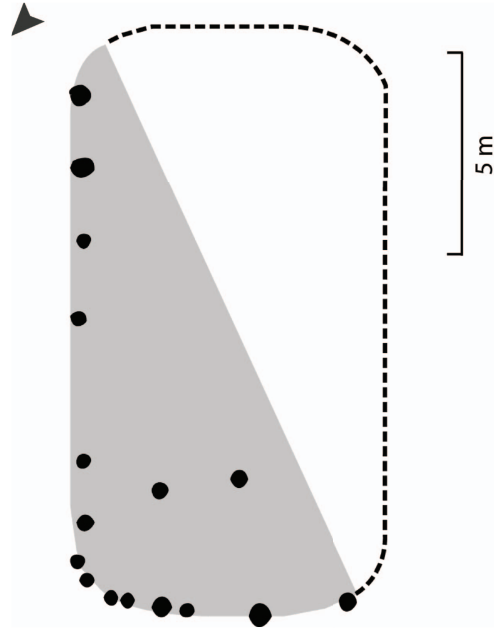
Comments: Asbestos tempered pottery sherds and flint arrowheads were uncovered.

Hordaland



Farmstead	Structure no.	Cadastral/Holding no.	Municipality
Skåla	T	82	Kvinnherad
Type	Size	Gable	Exterior construction
Two-aisled	11 x 4,5	Curved	Bole-walls
Orientation	Period	Uncalibrated BP	Reference
NW - SE	LNI	3730 ± 40, 3600 ± 60	Olsen 2013

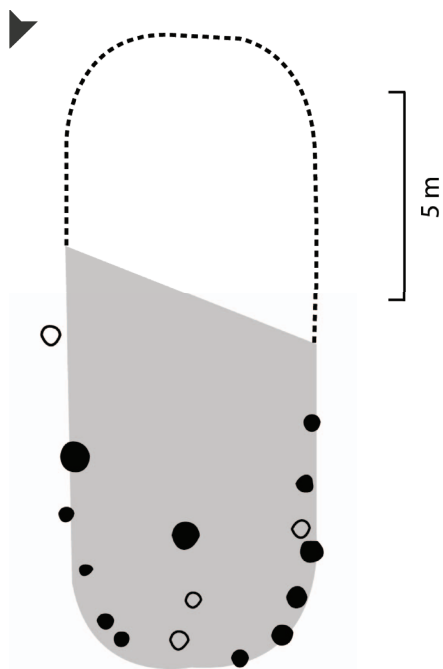
Comments: None



Farmstead	Structure no.	Cadastral/Holding no.	Municipality
Skåla	A	82	Kvinnherad
Type	Size	Gable	Exterior construction
Two-aisled	14,4 x 7,6	Curved?	Wattle-and-Daub?
Orientation	Period	Uncalibrated BP	Reference
NW-SE	LNI - II	3510 ± 40, 3620 ± 40	Olsen 2013

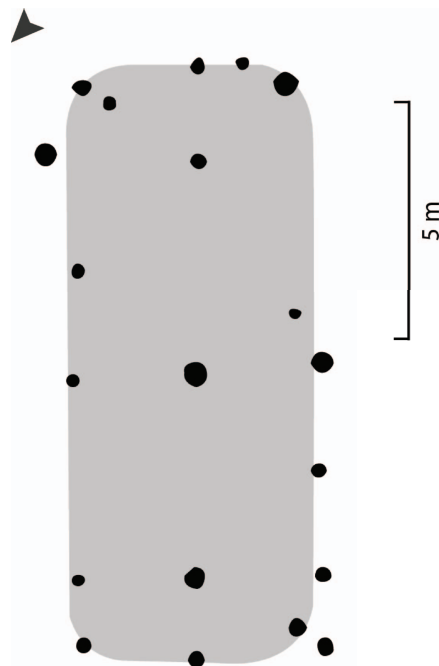
Comments: None

Hordaland



Farmstead	Structure no.	Cadastral/Holding no.	Municipality
Skåla	S	82	Kvinnherad
Type	Size	Gable	Exterior construction
Two-aisled	8,8+ x 5,5	Curved	Bole-walls
Orientation	Period	Uncalibrated BP	Reference
NNW-SSE	LN II	3490 ±40, 3470 ±40	Olsen 2013

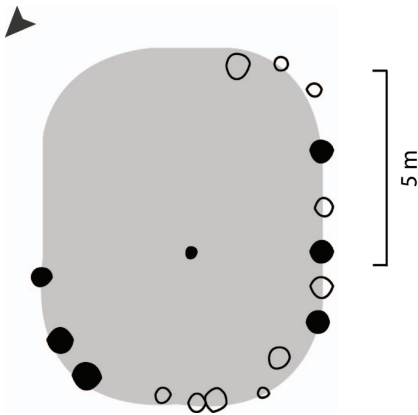
Comments: None



Farmstead	Structure no.	Cadastral/Holding no.	Municipality
Skåla	F	82	Kvinnherad
Type	Size	Gable	Exterior construction
Two-aisled	12,7 x 5,3	Straight	Bole-walls
Orientation	Period	Uncalibrated BP	Reference
NW-SE	LN II	3580 ±40, 3390 ±40	Olsen 2013

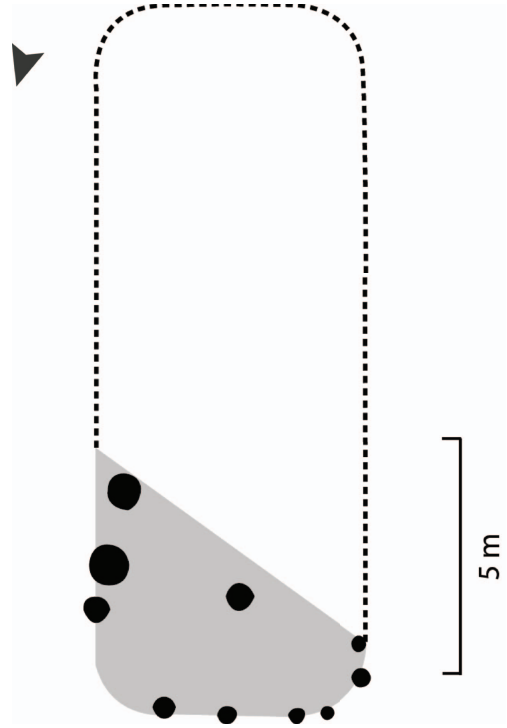
Comments: None

Hordaland



Farmstead	Structure no.	Cadastral/Holding no.	Municipality
Skåla	X	82	Kvinnherad
Type	Size	Gable	Exterior construction
Two-aisled/hut	8 x 8	Curved	Wattle-and-Daub?
Orientation	Period	Uncalibrated BP	Reference
NNW-SE	LN II - EBA I	3450 ± 40; 3460 ± 40	Olsen 2013

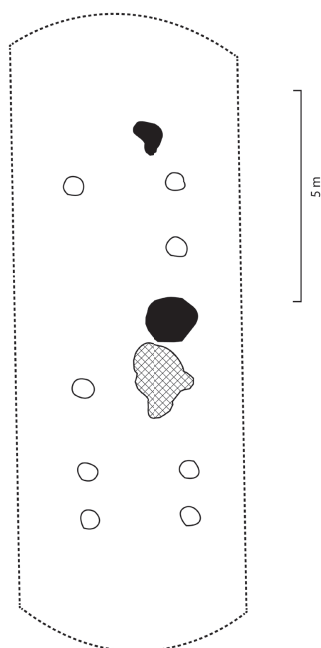
Comments: Contained a hearth/cooking pit.



Farmstead	Structure no.	Cadastral/Holding no.	Municipality
Skåla	U	82	Kvinnherad
Type	Size	Gable	Exterior construction
Two-aisled	3.3+ x 5.4	Straight	N/A
Orientation	Period	Uncalibrated BP	Reference
NNW-SSE	LN II - EBA I	3390 ± 80	Olsen 2013

Comments: None

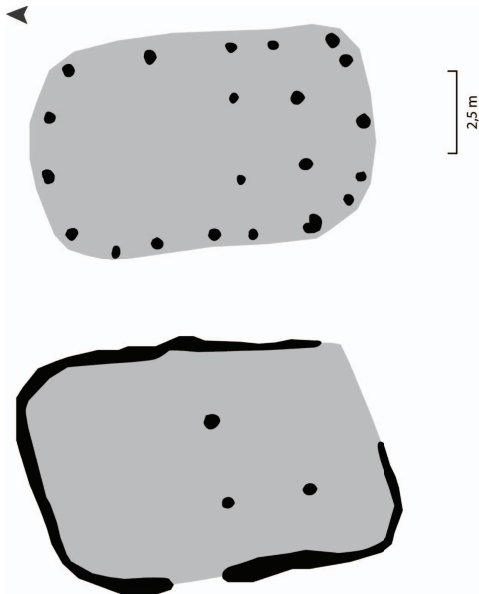
Hordaland



Farmstead	Structure no.	Cadastral/Holding no.	Municipality
Seim	N/A	N/A	Granvin
Type	Size	Gable	Exterior construction
N/A	N/A	N/A	N/A
Orientation	Period	Uncalibrated BP	Reference
N/A	EBA II	3210 ± 40, 3300 ± 40, 3040 ± 35	Olsen 2007

Comments: Contained a hearth/cooking pit.

Sogn og Fjordane

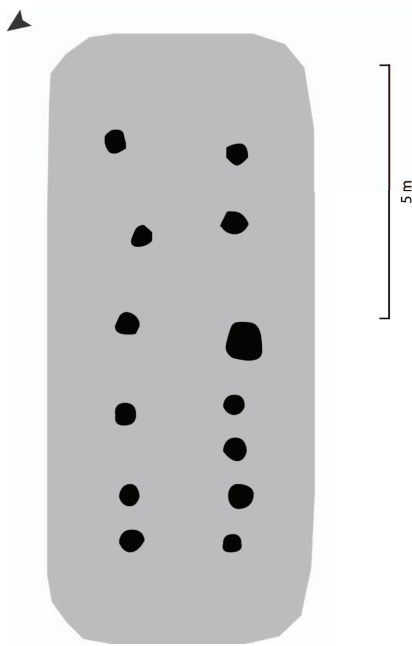


Farmstead	Structure no.	Cadastral/Holding no.	Municipality
Fremre Øygarden	A	49	Lærdal
Type	Size	Gable	Exterior construction
Three-aisled	10-11 m long	Curved	Planked-built/Trench and Bole?
Orientation	Period	Uncalibrated BP	Reference
NW-SE	LN II - EBA II	3265 ± 105	Dinhoff 2007

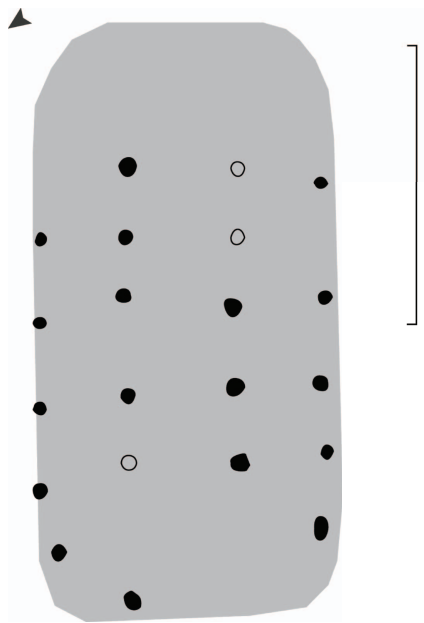
Comments: The house seems to have to phases; A1 has a trench around it while A2 have postholes.

Farmstead	Structure no.	Cadastral/Holding no.	Municipality
Fremre Øygarden	B	49	Lærdal
Type	Size	Gable	Exterior construction
Three-aisled	12x5	N/A	N/A
Orientation	Period	Uncalibrated BP	Reference
NW-SE	EBA I - EBA III	3170 ± 70	Dinhoff 2007

Comments: None



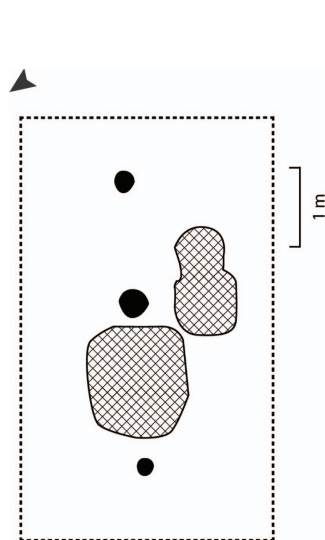
Sogn og Fjordane



Farmstead	Structure no.	Cadastral/Holding no.	Municipality
Fremre Øygarden	C	49	Lærdal
Type	Size	Gable	Exterior construction
Three-aisled	12 m long	Curved	Bole-walls
Orientation	Period	Uncalibrated BP	Reference
NW-SE	EBA I - EBA III	3410 ± 40 BP	Dimnhoff 2007

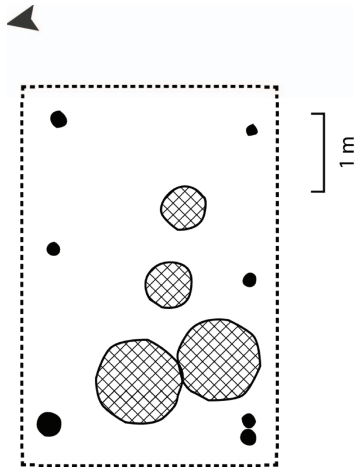
Comments: This house has two radiocarbon dates; one between Early and Middle Neolithic, and one between Late Neolithic II and Early Bronze Age period I. These are interpreted in the original report as contaminations, and a typological dating is instead proposed to Early Bronze Age periods II and III. The second radiocarbon date 3410 ± 40 BP is in this authors opinion still a tenable date considering similar early dates in other regions.

Farmstead	Structure no.	Cadastral/Holding no.	Municipality
Fremre Øygarden	D	49	Lærdal
Type	Size	Gable	Exterior construction
Hut	N/A	N/A	N/A
Orientation	Period	Uncalibrated BP	Reference
NW-SE	LN II - EBA II	3340 ± 90	Dimnhoff 2007



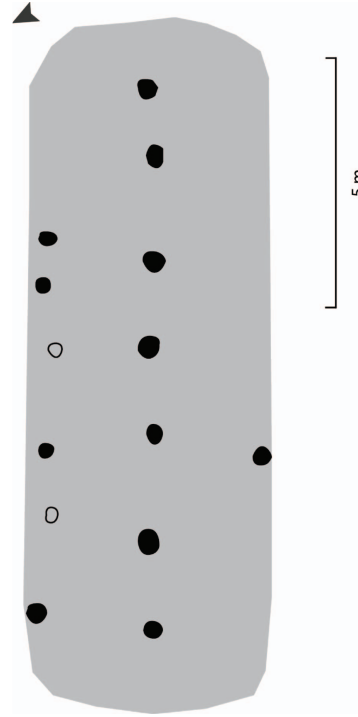
Comments: Possibly a workshop? Two hearths. Structure A214 is interpreted as an oven, possibly for metal production.

Sogn og Fjordane



Farmstead	Structure no.	Cadastral/Holding no.	Municipality
Fremre Øygarden	F	49	Lærdal
Type	Size	Gable	Exterior construction
Hut	N/A	N/A	Bole-walls?
Orientation	Period	Uncalibrated BP	Reference
N/A	EBA III - LBA IV	3260 ± 40, 2940 ± 40	Dinnhoff 2007


Comments: Structures A227 and A229 are interpreted as ovens, possibly for metal production.



Farmstead	Structure no.	Cadastral/Holding no.	Municipality
Fremre Øygarden	G	49	Lærdal
Type	Size	Gable	Exterior construction
Two-aisled	14 x 4.5	N/A	Bole-walls
Orientation	Period	Uncalibrated BP	Reference
NW-SE	LN II-EBA I	N/A	Dinnhoff 2007


Comments: No radiometric dates, typologically dated.

Sogn og Fjordane



Farmstead	Structure no.	Cadastral/Holding no.	Municipality
Rutlin	I	22/4	Sogn dal
Type	Size	Gable	Exterior construction
Hut/two-aisled	N/A	Curved	Planked-built/Trench
Orientation	Period	Uncalibrated BP	Reference
	EBA III - LBA IV	2910 ±60	Dinnhoff and Hjelte 2003

Comments: Either a hut or possibly a fragmented two-aisled construction. Macro of barley from LN found at the site. Evidence of early agriculture was also found at the neighbouring farm Kvåle.

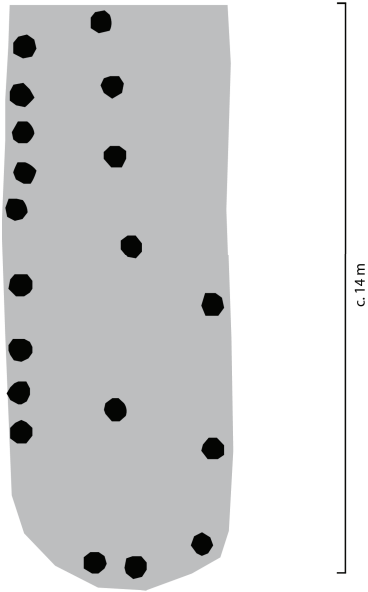


Farmstead	Structure no.	Cadastral/Holding no.	Municipality
Kvåle	3	23	Sogn dal
Type	Size	Gable	Exterior construction
Two-aisled	12,6 x 4	Curved	Planked-built/Trench
Orientation	Period	Uncalibrated BP	Reference
N/A	LN I	3870 ±60	Olsen 2013

Comments: None


c. 12,6 m

Sogn og Fjordane



Farmstead	Structure no.	Cadastral/Holding no.	Municipality
Kvåle	4	23	Sogn dal
Type	Size	Gable	Exterior construction
Two-aisled	14 x 4,8	Curved	Wattle-and-Daub?
Orientation	Period	Uncalibrated BP	Reference
N/A	LN I	3770 ±40	Olsen 2013

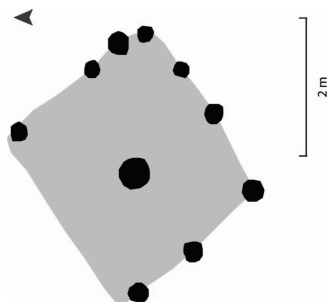
Comments: None



Farmstead	Structure no.	Cadastral/Holding no.	Municipality
Gurvin	N/A	23,24	Sogn dal
Type	Size	Gable	Exterior construction
Two-aisled	12,5 x 4,3	N/A	Bole-walls with trench
Orientation	Period	Uncalibrated BP	Reference
N/A	LN I - LN III	3550 ±40	Olsen 2013

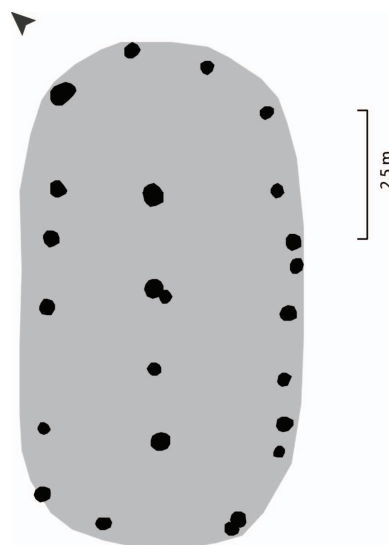
Comments: None

Sogn og Fjordane



Farmstead	Structure no.	Cadastral/Holding no.	Municipality
Henjum	V	17/76	Leikanger
Type	Size	Gable	Exterior construction
Hut	3 x 2.8	Straight	Bole-walls or Wattle-and-Daub
Orientation	Period	Uncalibrated BP	Reference
SW-NE	LNI - LNII	3600 ± 30	Dinnhoff 2004, 2016


Comments: None



Farmstead	Structure no.	Cadastral/Holding no.	Municipality
Henjum	VI	17/76	Leikanger
Type	Size	Gable	Exterior construction
Two-aisled	9.8 x 5.5	Curved	Bole-walls
Orientation	Period	Uncalibrated BP	Reference
SW-NE	EBA I	3330 ± 30	Dinnhoff 2004, 2016

Comments: The report mentions that the radiocarbon date is possibly polluted by cultivation layer.

Sogn og Fjordane

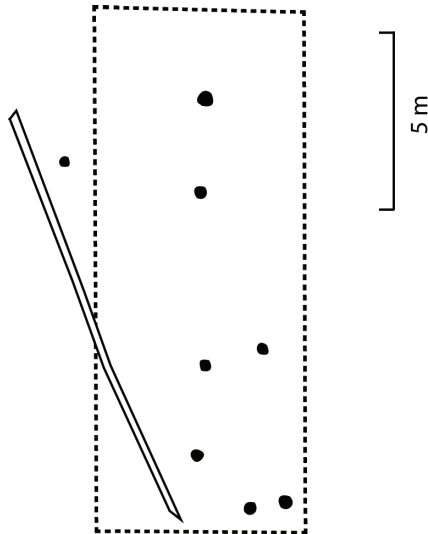


Farmstead	Structure no.	Cadastral/Holding no.	Municipality
Henjum	VII	17/76	Leikanger
Type	Size	Gable	Exterior construction
Two-aisled	10.4 x 6	Curved	Wattle-and-Daub?
Orientation	Period	Uncalibrated BP	Reference
SW-NE	EBA II - EBA III	3330 ± 30	Dinnhoff 2004, 2016

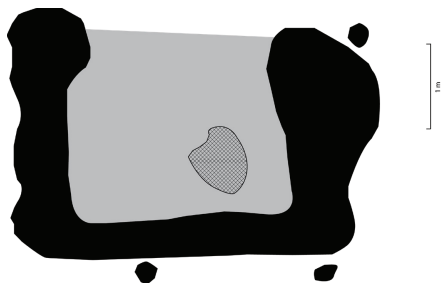
Comments: Clay was uncovered in one posthole (from wattle-and-daub technique?). In and around the house there were uncovered burnt bone, flint arrowhead, flint scraper, asbestos-tempered pottery sherds, and a dagger was found in the topsoil: B16079.

Farmstead	Structure no.	Cadastral/Holding no.	Municipality
Ektene	1	62/34	Høyanger
Type	Size	Gable	Exterior construction
Two-aisled?	N/A	N/A	N/A
Orientation	Period	Uncalibrated BP	Reference
N/A	LN III	3520 ± 30	Björkli <i>et al.</i> 2013

Comments: Possibly a two-aisled construction.

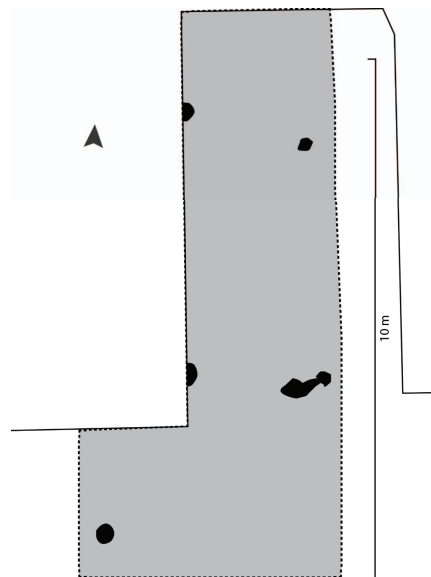


Sogn og Fjordane



Farmstead	Structure no.	Cadastral/Holding no.	Municipality
Ekrene	2	62/34	Høyanger
Type	Size	Gable	Exterior construction
Hut?	N/A	N/A	Planked-built/Trench?
Orientation	Period	Uncalibrated BP	Reference
N/A	LN II - EBA I	3360 ± 30	Björkli <i>et al.</i> 2013

Comments: None



Farmstead	Structure no.	Cadastral/Holding no.	Municipality
Noretik	N/A	26/3	Høyanger
Type	Size	Gable	Exterior construction
Two-aisled	N/A	N/A	N/A
Orientation	Period	Uncalibrated BP	Reference
N-S	LN I	3740 ± 70	Telesfær 2007

Comments: Possibly the remains of a two-aisled construction.

Sogn og Fjordane

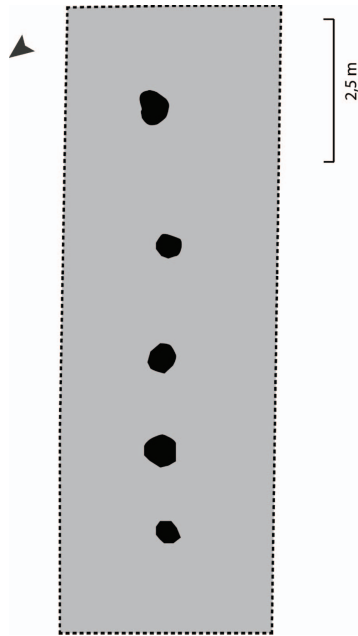


Farmstead	Structure no.	Cadastral/Holding no.	Municipality
Hus	N/A	7	Jølster
Type	Size	Gable	Exterior construction
N/A	N/A	N/A	N/A
Orientation	Period	Uncalibrated BP	Reference
N/A	LN-EBA	3700 ± 30, 3580 ± 30	Dahlberg <i>et al.</i> 2016

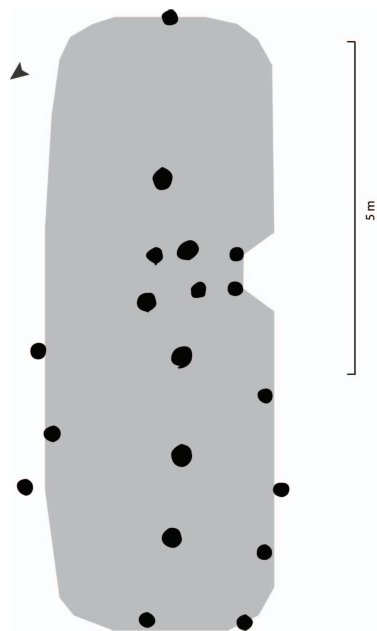
Comments: Uncertain, but possibly several house constructions at the site (postholes). Single postholes with Late Neolithic dates and cultivation layers radiocarbon dated to the Early Bronze Age. The site also include other radiocarbon dated structures with Late Neolithic-Early Bronze Age dates.

Farmstead	Structure no.	Cadastral/Holding no.	Municipality
Homes	XVI	20/7	Førde
Type	Size	Gable	Exterior construction
Two-aisled	8+ (min. 10 x 5)	N/A	N/A
Orientation	Period	Uncalibrated BP	Reference
NW-SE	EBA II - LBA V	2970 ± 150	Dimnhoff 1996

Comments: Unclear whether or not this house structure can be dated to the Early Bronze.



Sogn og Fjordane




Farmstead	Structure no.	Cadastral/Holding no.	Municipality
Sæla	N/A	96	Naustdal
Type	Size	Gable	Exterior construction
Two-aisled	c. 14-15 x 3,5	Straight?	Bole-walls
Orientation	Period	Uncalibrated BP	Reference
NW-SE	LN-EBA-PRIA	N/A	Olsen and Tellefsen 2008


Comments: One radiocarbon date to the Pre-Roman Iron Age and second to the Early Iron Age, but as mentioned in the report, modern disturbances, including glass, make these dates questionable. Based on typology a Late Neolithic-Early Bronze Age date seems just as tenable. The site also include cultivation layers to LN-EBA.

Farmstead	Structure no.	Cadastral/Holding no.	Municipality
Hjelle	N/A	20/2	Stryn
Type	Size	Gable	Exterior construction
N/A	N/A	N/A	N/A
Orientation	Period	Uncalibrated BP	Reference
N/A	EBA I - EBA III	3160 ± 90, 3090 ± 80, 2860 ± 80	Gundersen 1995

Comments: Uncertain, but postholes with radiocarbon dates to the Early Bronze Age.




Sogn og Fjordane



7 m

Farmstead	Structure no.	Cadastral/Holding no.	Municipality
Indre-Henden	N/A	147	Eid
Type	Size	Gable	Exterior construction
Two-aisled	7 x 4	Straight	Bole with trench
Orientation	Period	Uncalibrated BP	Reference
N/A	LN I - LN II	3540 ± 70	Olsen 2004

Comments: None



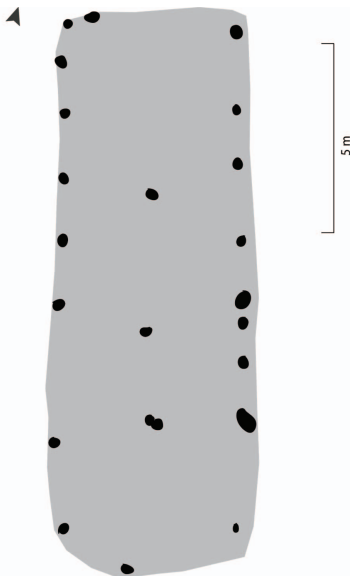
5 m

Farmstead	Structure no.	Cadastral/Holding no.	Municipality
Hjelle	N/A	52/6	Eid
Type	Size	Gable	Exterior construction
Two-aisled	10.5 x 4.4	Curved	Bole-walls
Orientation	Period	Uncalibrated BP	Reference
NW-SSE	LN II - EB A I	3650 ± 90, 3320 ± 60, 3320 ± 70, 3010 ± 70, 3330 ± 60, 3560 ± 70, 3490 ± 40, 3360 ± 40	Stimming 2005

Comments: None

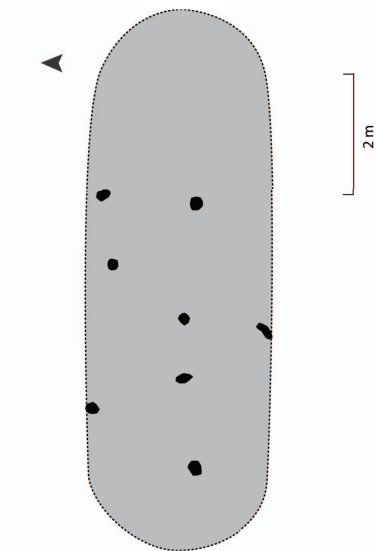
Møre og Romsdal

Farmstead	Structure no.	Cadastral/Holding no.	Municipality
Fiskå	IV	11	Vanylven
Type	Size	Gable	Exterior construction
Two-aisled	14.5 x 5.1	Curved and Straight	Bole-walls
Orientation	Period	Uncalibrated BP	Reference
N-S	LN - EBA - EIA	N/A	Dinhoff 1998




Comments: Tentatively dated to Late Neolithic-Early Bronze Age based on typology.

Farmstead	Structure no.	Cadastral/Holding no.	Municipality
Håvoll	I	5	Ørsta
Type	Size	Gable	Exterior construction
Two-aisled	N/A	N/A	Bole-walls
Orientation	Period	Uncalibrated BP	Reference
E-W	LN I - LN II	3610 ± 60, 3580 ± 110	Berge 2005



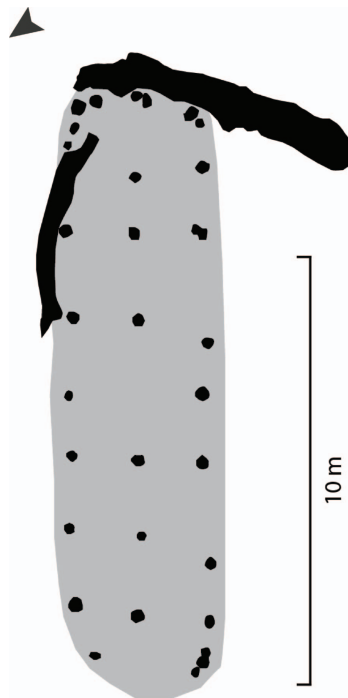
Comments: None

Møre og Romsdal



Farmstead	Structure no.	Cadastral/Holding no.	Municipality
Yre Hauge	N/A	12	Sande
Type	Size	Gable	Exterior construction
Hut	4.5 x 4.5	Straight	Planked-built/Trench
Orientation	Period	Uncalibrated BP	Reference
N/A	MNB- LN1	3970 ± 140	Olsen 2013

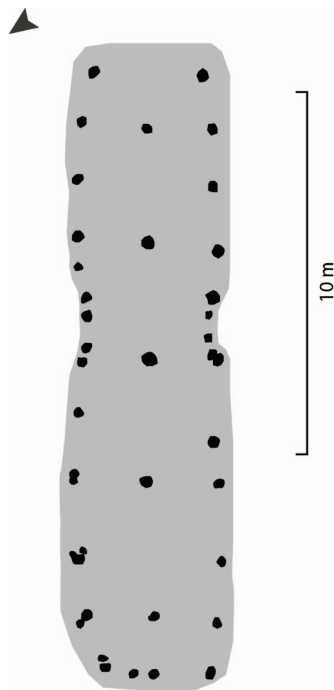
Comments: None



Farmstead	Structure no.	Cadastral/Holding no.	Municipality
Stokkset	1	3	Sande
Type	Size	Gable	Exterior construction
Two-aisled	14 x 3.5	Curved	Planked-built/Trench
Orientation	Period	Uncalibrated BP	Reference
NW-SE	LN	N/A	Johnson and Prescott 1993

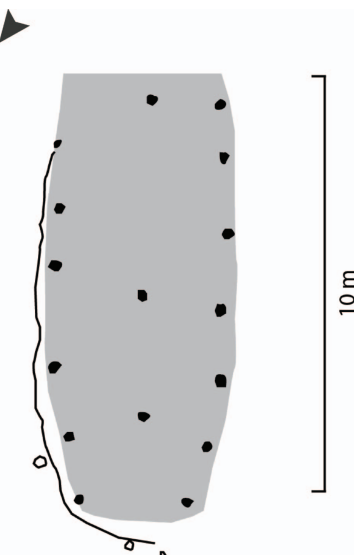
Comments: Asbestos tempered pottery fragments and animal bones were uncovered at the site, as well as furrow traces.

Møre og Romsdal



Farmstead	Structure no.	Cadastral/Holding no.	Municipality
Stokkset	2	3	Sande
Type	Size	Gable	Exterior construction
Two-aisled	18 x 4	Straight	Planked-built/Trench/bolt-walls?
Orientation	Period	Uncalibrated BP	Reference
NW-SE	LN	N/A	Johnson and Prescott 1993

Comments: None

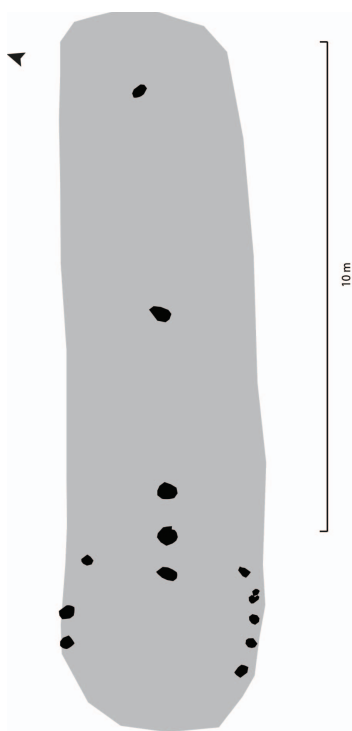


Farmstead	Structure no.	Cadastral/Holding no.	Municipality
Stokkset	3	3	Sande
Type	Size	Gable	Exterior construction
Two-aisled	N/A	N/A	Planked-built/Trench
Orientation	Period	Uncalibrated BP	Reference
NW-SE	LN	N/A	Johnson and Prescott 1993

Comments: None

Møre og Romsdal

Farmstead	Structure no.	Cadastral/Holding no.	Municipality
Skeide and Osnes	1	N/A	Ulstein
Type	Size	Gable	Exterior construction
Two-aisled	N/A	Curved?	N/A
Orientation	Period	Uncalibrated BP	Reference
W-E	LN II - EBA I	3470 ± 50	Johannessen 2004, Halvorsen and Hjelte 2004



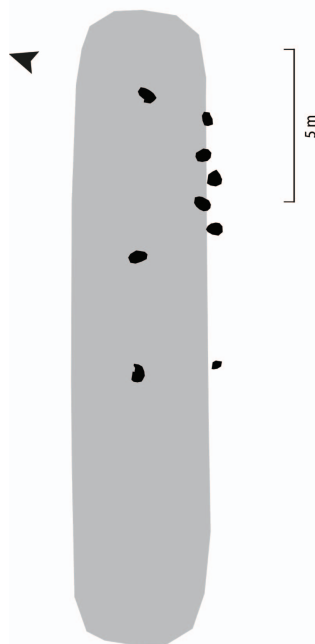
Comments: Uncertain if this ground plan represents a two-aisled construction. One posthole contained macro of barley radiocarbon dated to LN II - EBA I.

Farmstead	Structure no.	Cadastral/Holding no.	Municipality
Skeide and Osnes	2	N/A	Ulstein
Type	Size	Gable	Exterior construction
Three-aisled?	N/A	N/A	N/A
Orientation	Period	Uncalibrated BP	Reference
N/A	EBA II-III	3100 ± 40	Johannessen 2004



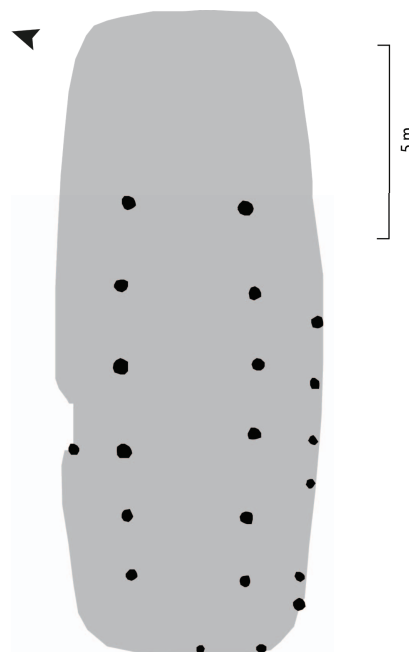
Comments: Uncertain if this single radiocarbon date from a posthole represents a three-aisled construction as it was not possible to identify one among the many postholes at the site.

Møre og Romsdal



Farmstead	Structure no.	Cadastral/Holding no.	Municipality
Vinje	I	128/7	Stordal
Type	Size	Gable	Exterior construction
Two-aisled	15.5 x 4.6	N/A	Wattle-and-Daub?
Orientation	Period	Uncalibrated BP	Reference
SW-NE	LN II	3610 ± 30, 3600 ± 30, 3560 ± 30, 3390 ± 30, 3380 ± 30	Østrebo 2012

Comments: None



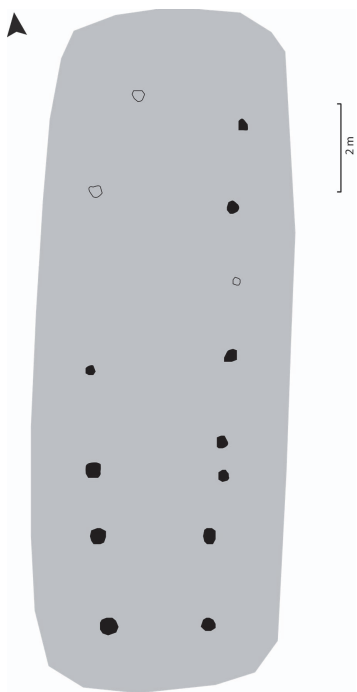
Farmstead	Structure no.	Cadastral/Holding no.	Municipality
Melsethøien	II	128	Stordal
Type	Size	Gable	Exterior construction
Three-aisled	16.4 x 5.6	Curved	Bole-walls
Orientation	Period	Uncalibrated BP	Reference
SW-NE	EBA II - III	3010 ± 60, 3090 ± 70	Dinnhoff 2017

Comments: None

Møre og Romsdal

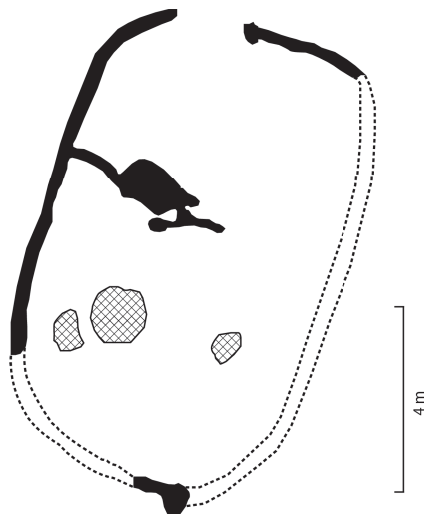
Farmstead	Structure no.	Cadastral/Holding no.	Municipality
Sjoholt	Ia	97/6	Ørskog
Type	Size	Gable	Exterior construction
Three-aisled	15-16 x 5-6	Curved	N/A
Orientation	Period	Uncalibrated BP	Reference
N-S	EBA III-IV	2870 ± 70, 2870 ± 40	Johannessen 2002

Comments: None



Farmstead	Structure no.	Cadastral/Holding no.	Municipality
Sjoholt	III	97/6	Ørskog
Type	Size	Gable	Exterior construction
Hut	10.2 x 6.6	N/A	Planked-built/Trench
Orientation	Period	Uncalibrated BP	Reference
N/A	EBA II - EBA III	3100 ± 60	Johannessen 2002

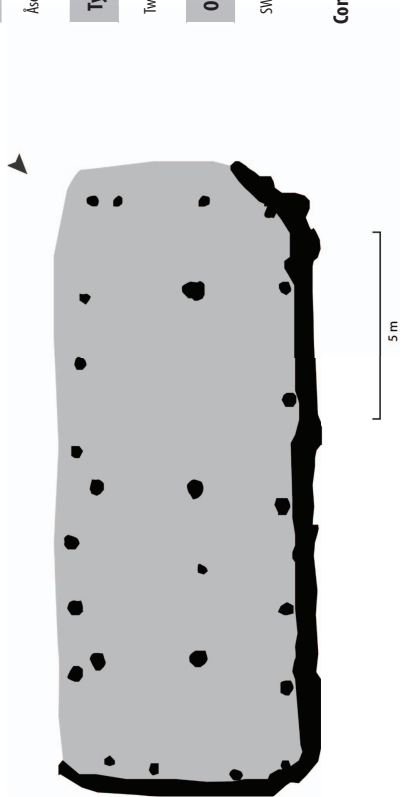
Comments: A hut-like structure with a partial partition and hearths.



Møre og Romsdal

Farmstead	Structure no.	Cadastral/Holding no.	Municipality
Åse	N/A	50/1	Ålesund
Type	Size	Gable	Exterior construction
Two-abled	13 x 5.5	Straight	Planked-built/Trench
Orientation	Period	Uncalibrated BP	Reference
SW-NE	LN I - LNIII	3540 ± 60, 3560 ± 70	Olsen 2006

Comments: None



Farmstead	Structure no.	Cadastral/Holding no.	Municipality
Søvik	1	175	Haram
Type	Size	Gable	Exterior construction
Two-abled	14.5 x 4.5	Curved	Planked-built/Trench
Orientation	Period	Uncalibrated BP	Reference
NE-SW	LN I - LNIII	3770 ± 40, 3610 ± 40, 3480 ± 40, 3440 ± 40	Årsveit and Zinsli 2011

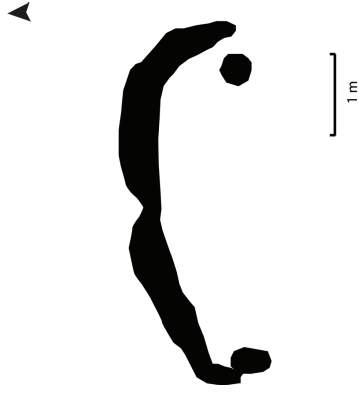
Comments: Cairn nearby. One cairn was radiocarbon-dated to the Early Bronze Age.



Møre og Romsdal

D1.58

Farmstead	Structure no.	Cadastral/Holding no.	Municipality
Søvik	2	175	Haram
Type	Size	Gable	Exterior construction
Two-abled	N/A	Curved	Planked-built/Trench
Orientation	Period	Uncalibrated BP	Reference
N-S	LN II	3520 ± 40	Årveit and Zinsli 2011



Comments: Slate and flint were uncovered. Only the an outer curved gable wall (ditch) and two postholes remain.

Farmstead	Structure no.	Cadastral/Holding no.	Municipality
Fjertoft	1	3	Haram
Type	Size	Gable	Exterior construction
N/A	N/A	N/A	N/A
Orientation	Period	Uncalibrated BP	Reference
N/A	LN-IA	N/A	Agones 1986



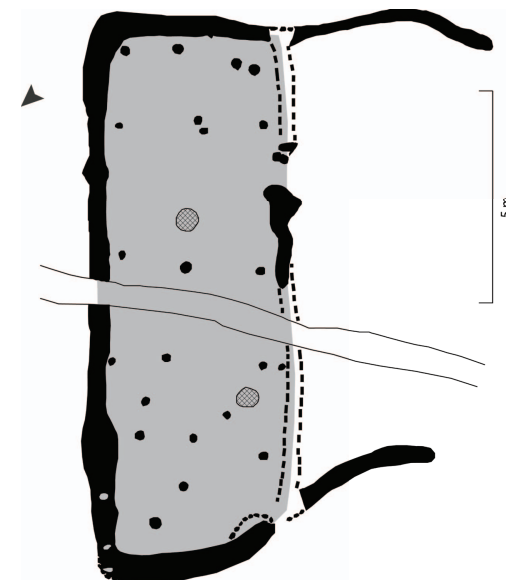
Comments: Highly uncertain, but the site contained numerous postholes in layers with flint, asbestos tempered pottery sherds, and pumice rock.

Møre og Romsdal



Farmstead	Structure no.	Cadastral/Holding no.	Municipality
Fjærtøft	2	3	Haram
Type	Size	Gable	Exterior construction
N/A	N/A	N/A	N/A
Orientation	Period	Uncalibrated BP	Reference
N/A	LN-IA	N/A	Olsen 1979, Alsaker 1980

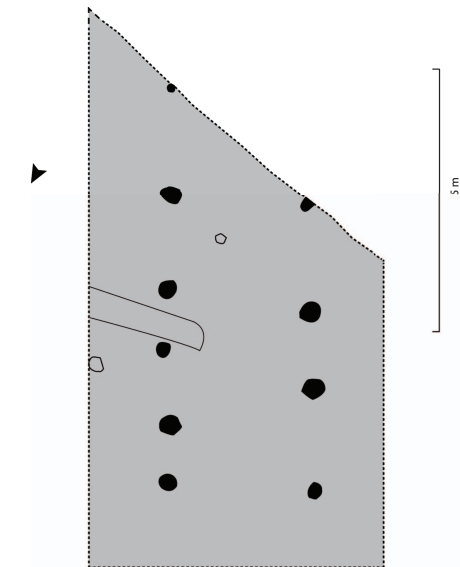
Comments: Five postholes that appear to be stratigraphical earlier than LBA layers. Hearth dated to EBA, and finds included a pressure-flaked arrowhead, asbestos tempered pottery sherds, and a saddle quern.



Farmstead	Structure no.	Cadastral/Holding no.	Municipality
Boen	1	48	Midsund
Type	Size	Gable	Exterior construction
N/A	13 x 4.5	Straight	Planked-built/Trench
Orientation	Period	Uncalibrated BP	Reference
NW-SE	BA	3360 ± 60, 2800 ± 70	Birgisdottir and Haug 1999

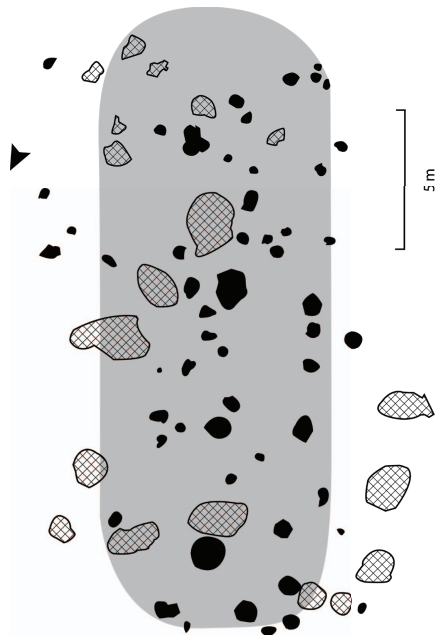
Comments: Atypical construction. Finds included two hearths and flint debris.

Møre og Romsdal



Farmstead	Structure no.	Cadastral/Holding no.	Municipality
Våge	N/A	185/1	Rauma
Type	Size	Gable	Exterior construction
Three-aisled?	N/A	N/A	N/A
Orientation	Period	Uncalibrated BP	Reference
NNW-SSE	LN II	3420 ± 30, 3490 ± 30	Lorentzen <i>et al.</i> 2015

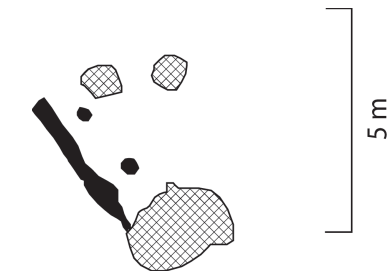
Comments: Traces of what appears to be the remains of a three-aisled longhouse. Corresponding radiocarbon dates from each row substantiates this claim. If correct, this house is among the earliest three-aisled constructions in northwestern Scandinavia.



Farmstead	Structure no.	Cadastral/Holding no.	Municipality
Torhaug	II	N/A	Molde
Type	Size	Gable	Exterior construction
Two-aisled	c. 15 m long	N/A	N/A
Orientation	Period	Uncalibrated BP	Reference
N-S	EBA I	3450 ± 35, 3340 ± 30, 3305 ± 30	Haug 2011

Comments: Some deviating dates, but three structures correspond to EBA I. A hearth, flint debris, and a cooking pit with a similar date were uncovered nearby. There were reports of a lot of charcoal in the postholes - burnt down?


Møre og Romsdal



Farmstead	Structure no.	Cadastral/Holding no.	Municipality
Sporstad	III	9/26	Aukra
Type	Size	Gable	Exterior construction
Three-aisled	5 m wide	Curved?	Planked-built/Trench
Orientation	Period	Uncalibrated BP	Reference
N/A	EBA I - EBA III	3220 ± 100; 3095 ± 80	Melting 2008b

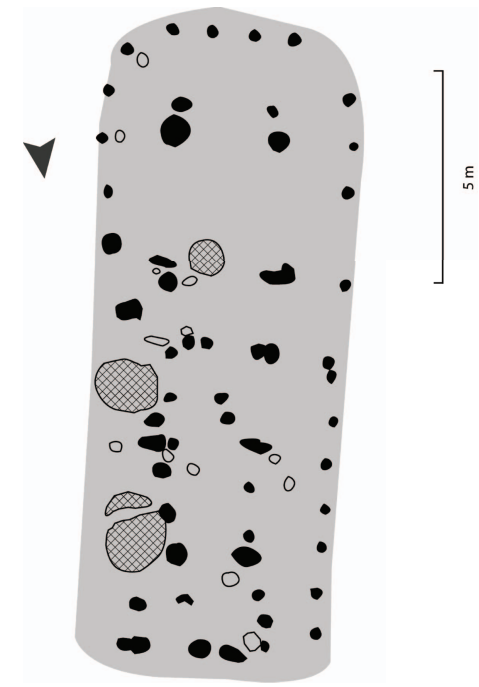
Comments: Possibly the remains of a three-aisled longhouse.

Trøndelag



Farmstead	Structure no.	Cadastral/Holding no.	Municipality
Gavråksmoen	II	N/A	Meihus
Type	Size	Gable	Exterior construction
Three-aisled?	N/A	N/A	N/A
Orientation	Period	Uncalibrated BP	Reference
N/A	EBA III	1310 - 1130 BCE	Ronne 2005

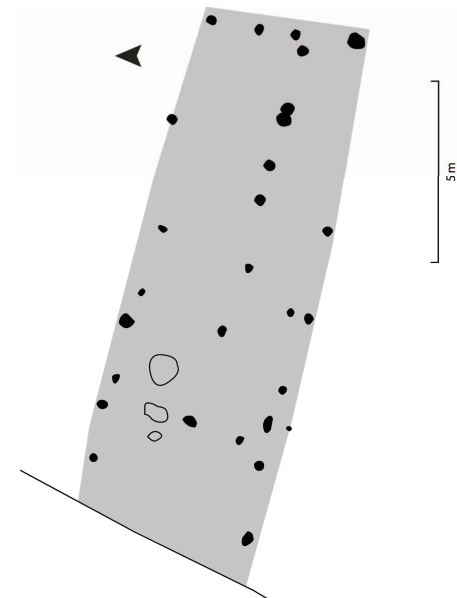
Comments: None



Farmstead	Structure no.	Cadastral/Holding no.	Municipality
Søberg	II	90/2	Meihus
Type	Size	Gable	Exterior construction
Three-aisled	N/A	Curved	Wattle-and-Daub
Orientation	Period	Uncalibrated BP	Reference
N-S	EBA II - LBA IV	2940 ± 110	Ronne 2005

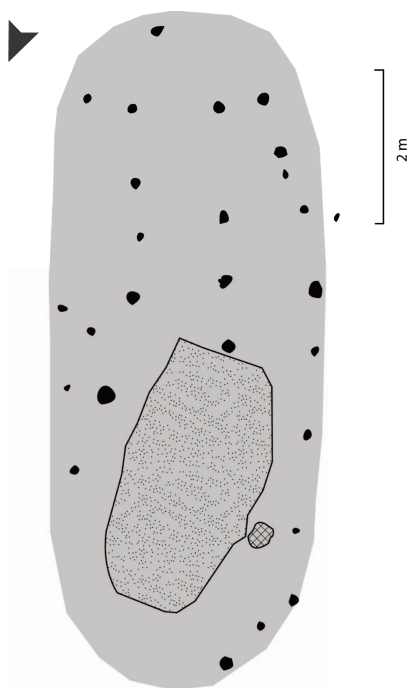
Comments: None

Trøndelag



Farmstead	Structure no.	Cadastral/Holding no.	Municipality
Søberg	VII	90/2	Meihus
Type	Size	Gable	Exterior construction
Two-aisled	16m+ in length	Straight	N/A
Orientation	Period	Uncalibrated BP	Reference
NW-SE	LN-EBA I?	N/A	Ronne 2005

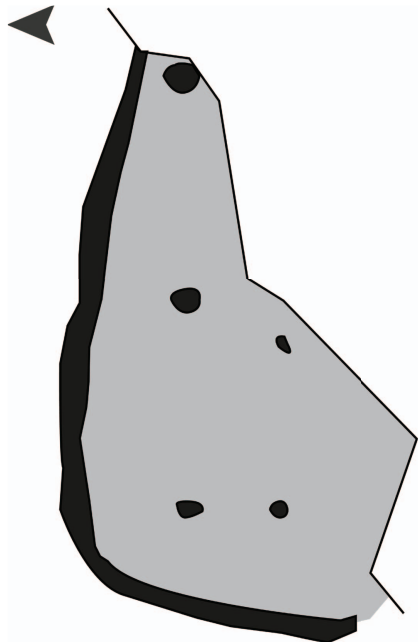
Comments: No radiometric dates.



Farmstead	Structure no.	Cadastral/Holding no.	Municipality
Kvenild	S	313	Trondheim
Type	Size	Gable	Exterior construction
Three-aisled	15.5 x 5.5	Curved	Wattle-and-Daub?
Orientation	Period	Uncalibrated BP	Reference
N-S	EBA III - LBA IV	2980 ± 75	Grommesby 2005

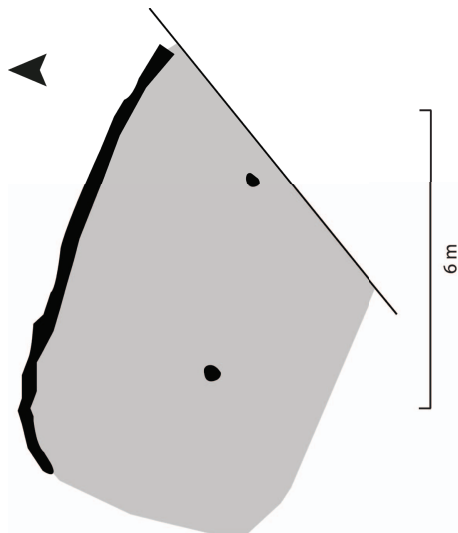
Comments: Uncertain, as another radiocarbon date points to Pre-Roman Iron Age.

Trøndelag



Farmstead	Structure no.	Cadastral/Holding no.	Municipality
Husby	101/2	I	Sjørdal
Type	Size	Gable	Exterior construction
Three-aisled	N/A	Straight	Planked-built/Trench
Orientation	Period	Uncalibrated BP	Reference
W-E	EBaII	3135 ± 30, 3170 ± 30, 3075 ± 40, 3175 ± 30	Rullestad 2010

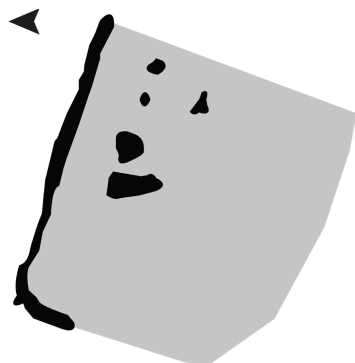
Comments: None



Farmstead	Structure no.	Cadastral/Holding no.	Municipality
Husby	101/2	II	Sjørdal
Type	Size	Gable	Exterior construction
Two-aisled	N/A	N/A	Planked-built/Trench
Orientation	Period	Uncalibrated BP	Reference
NW-SE	LN1-LNIII	3650 ± 35, 3570 ± 30	Rullestad 2010


Comments: None

Trøndelag



Farmstead	Structure no.	Cadastral/Holding no.	Municipality
Husby	101/2	III	Sjurdal
Type	Size	Gable	Exterior construction
Hut?	5 x 4	Straight	Planked-built/Trench
Orientation	Period	Uncalibrated BP	Reference
NW-SE	LN II	3165 ± 35, 3515 ± 35, 3665 ± 35	Rullestad 2010

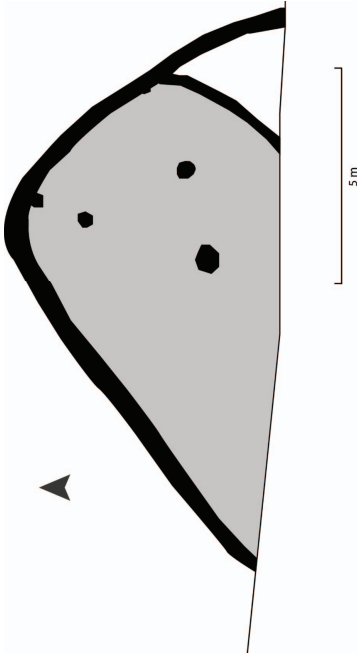
Comments: None



Farmstead	Structure no.	Cadastral/Holding no.	Municipality
Gjemble	I	4/1	Levanger
Type	Size	Gable	Exterior construction
N/A	N/A	Straight	Bole-walls
Orientation	Period	Uncalibrated BP	Reference
W-E	EBA I - EBA II	3450 ± 30, 3280 ± 30, 2990 ± 30	Hein-Petersen and Ysgaard 2015

Comments: None

Trøndelag



Farmstead	Structure no.	Cadastral/Holding no.	Municipality
Gjemble	II	4/1	Levanger
Type	Size	Gable	Exterior construction
N/A	N/A	Curved?	Planked-built/Trench
Orientation	Period	Uncalibrated BP	Reference
SW-NE	LN - EBA	N/A	Heen-Petersen and Ystgaard 2015

Comments: Stratigraphically earlier than house structure no. 1.